Appendix IVa:
Feature Class Maps per Country

Includes individual maps for all countries and territories displaying all features within the GOGI geodatabase. Features are represented in their respective feature classes and color categorized by feature dataset.

Afghanistan - Catalog of Oil & Gas Infrastructure

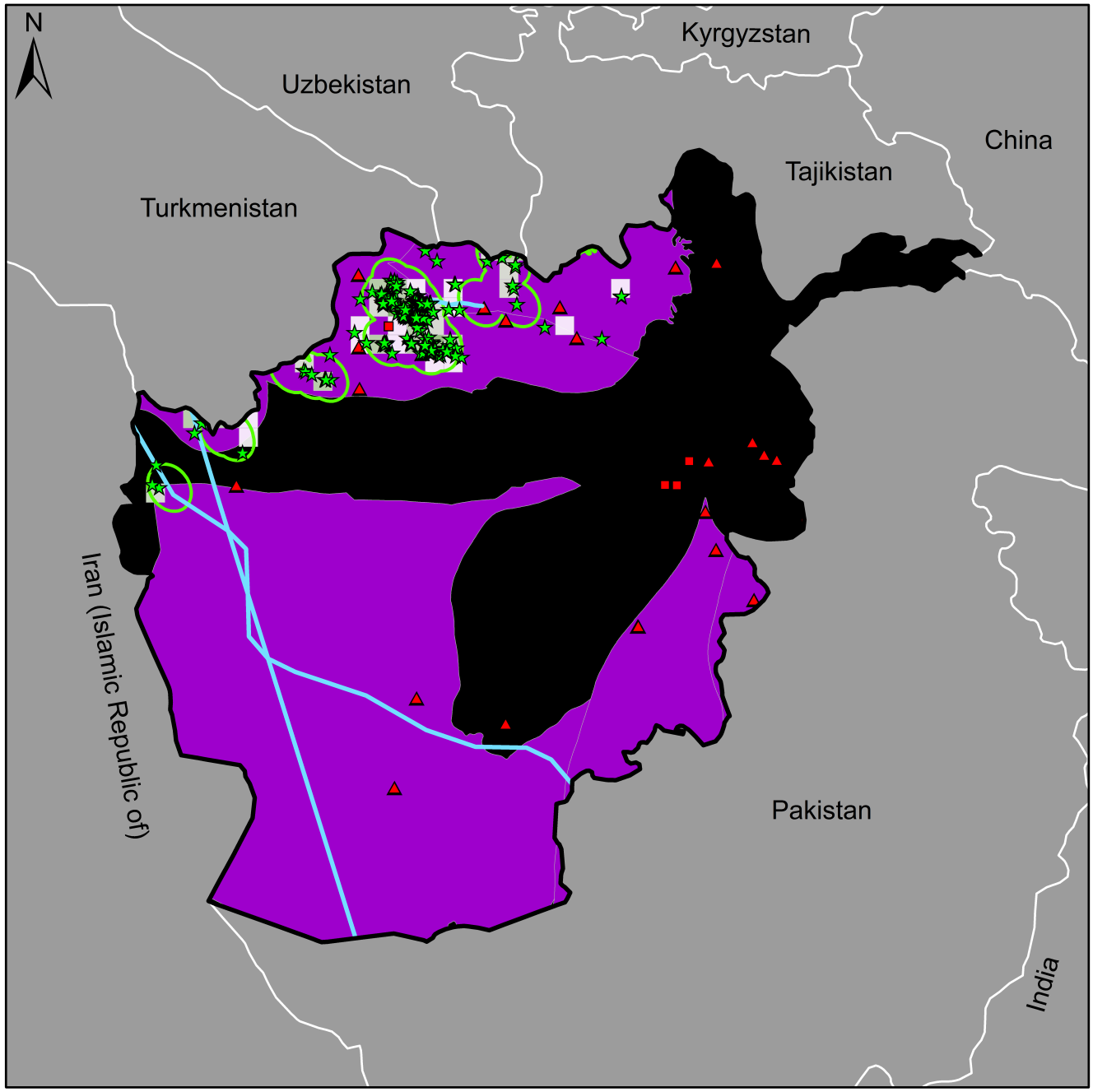

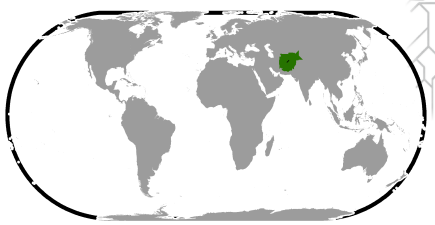

Production & Extraction

- Fields
- Mines
- Platforms & Well Pads
- Underground Storage
- Wells

Well Density Vector Grid
number of wells per grid cell

- 1
- 2
- 3 – 10
- 11 – 20
- 21 – 50
- 51 – 1,000
- 1,001 – 13,565

Transport

- Pipelines
- Ports
- Railways

Geology

- Basins

Facilities & Installations

- LNG
- Power Plants
- Processing Plants
- Refineries
- Stations
- Storage

Albania - Catalog of Oil & Gas Infrastructure

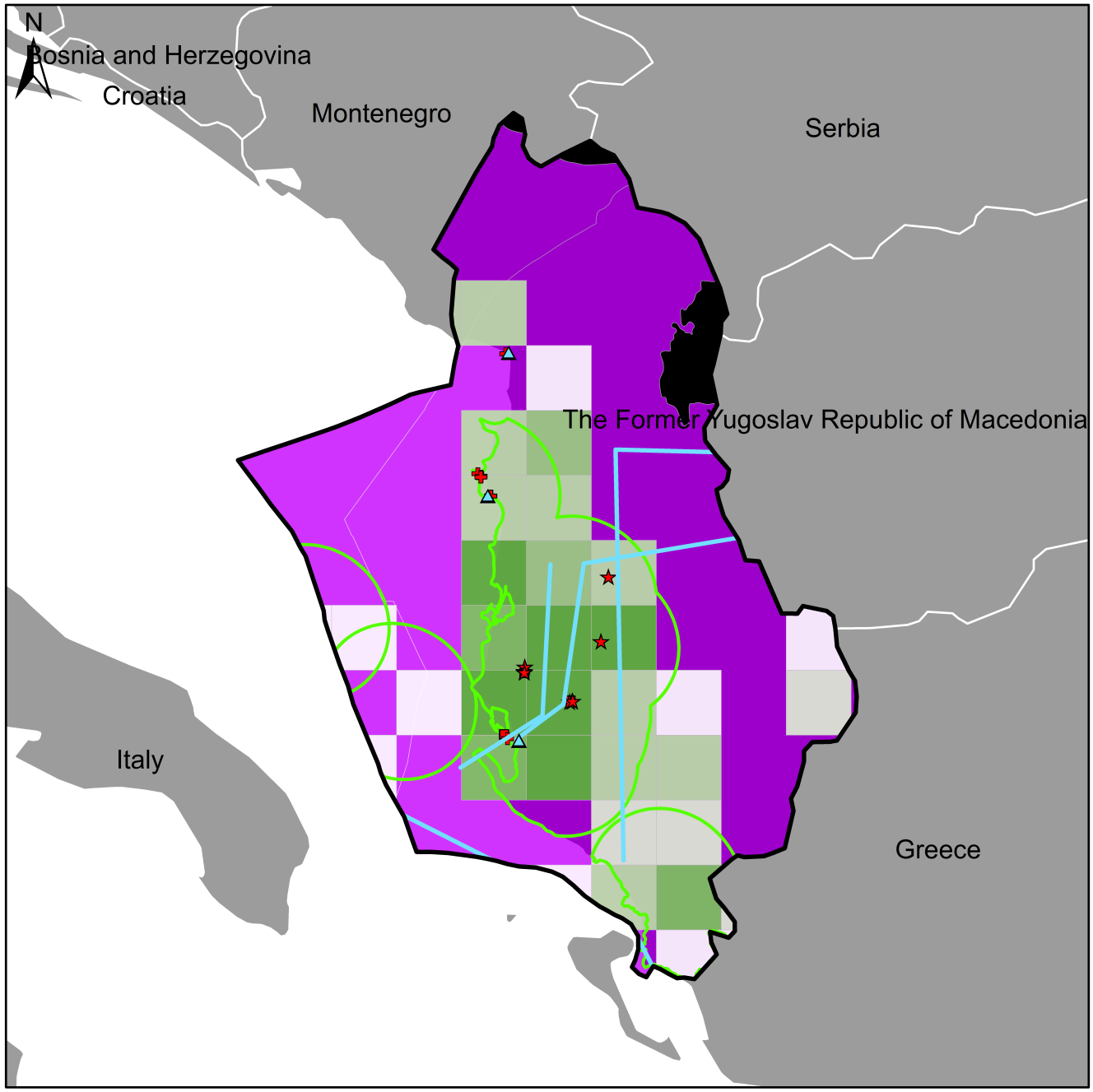

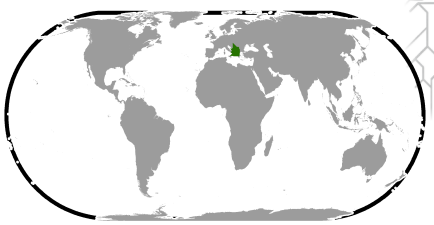

Production & Extraction

- Fields
- Mines
- Platforms & Well Pads
- Underground Storage
- Wells

Well Density Vector Grid
number of wells per grid cell

- 1
- 2
- 3 – 10
- 11 – 20
- 21 – 50
- 51 – 1,000
- 1,001 – 13,565

Transport

- Pipelines
- Ports
- Railways

Geology

- Basins

Facilities & Installations

- LNG
- Power Plants
- Processing Plants
- Refineries
- Stations
- Storage

Algeria - Catalog of Oil & Gas Infrastructure

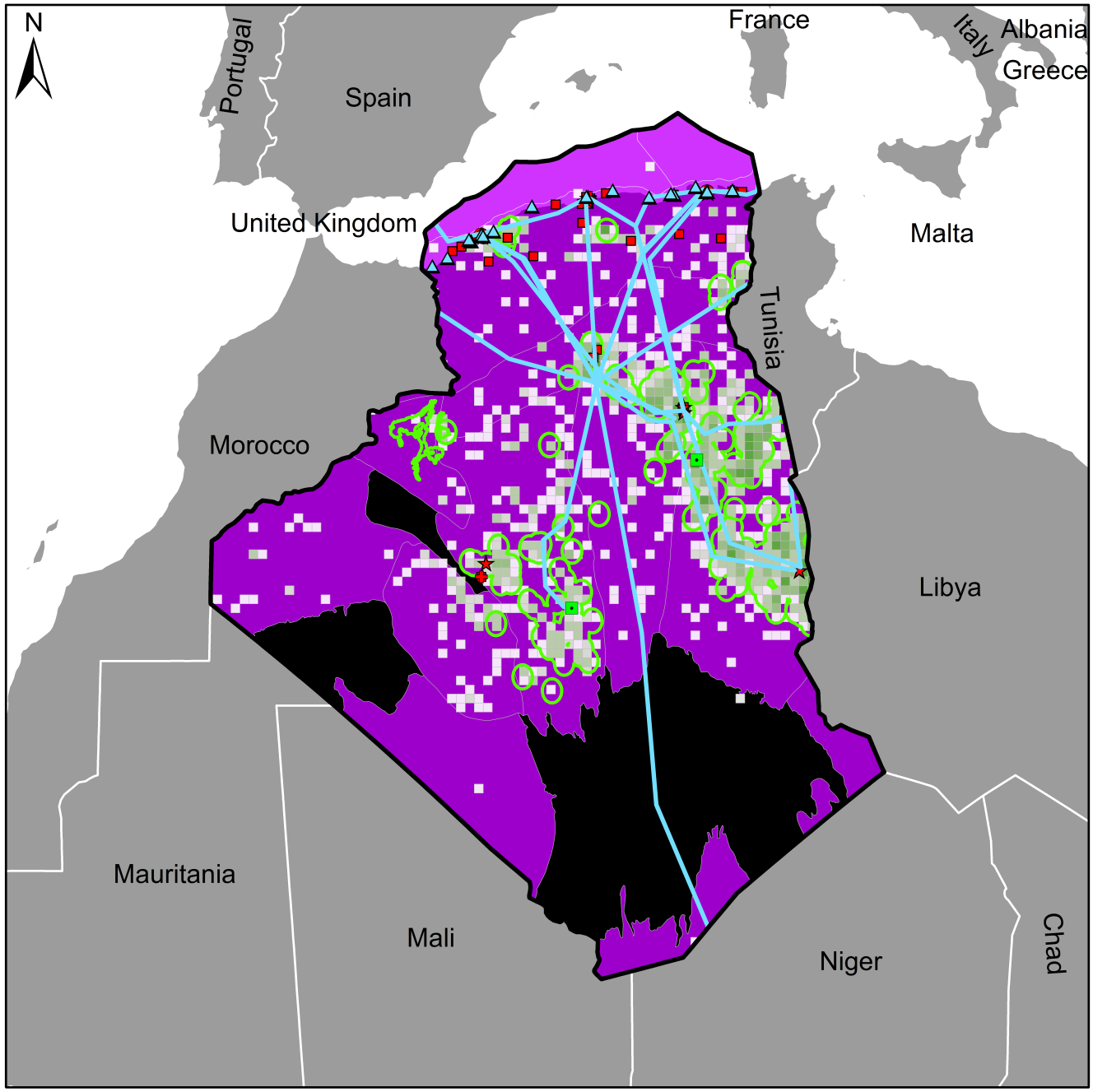

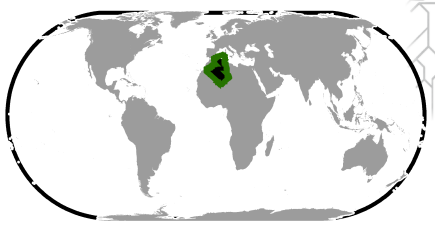



Production & Extraction

- Fields
- Mines
- Platforms & Well Pads
- Underground Storage
- Wells

Well Density Vector Grid
number of wells per grid cell

- 1
- 2
- 3 – 10
- 11 – 20
- 21 – 50
- 51 – 1,000
- 1,001 – 13,565

Transport

- Pipelines
- Ports
- Railways

Geology

- Basins

Facilities & Installations

- LNG
- Power Plants
- Processing Plants
- Refineries
- Stations
- Storage

Andorra - Catalog of Oil & Gas Infrastructure



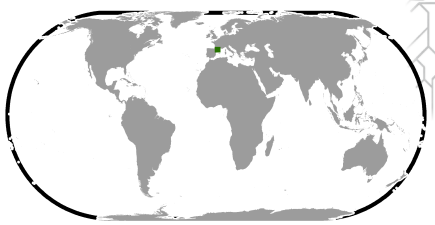

Production & Extraction

- Fields
- Mines
- Platforms & Well Pads
- Underground Storage
- Wells

Well Density Vector Grid
number of wells per grid cell

- 1
- 2
- 3 – 10
- 11 – 20
- 21 – 50
- 51 – 1,000
- 1,001 – 13,565

Transport

- Pipelines
- Ports
- Railways

Geology

- Basins

Facilities & Installations

- LNG
- Power Plants
- Processing Plants
- Refineries
- Stations
- Storage

Angola - Catalog of Oil & Gas Infrastructure

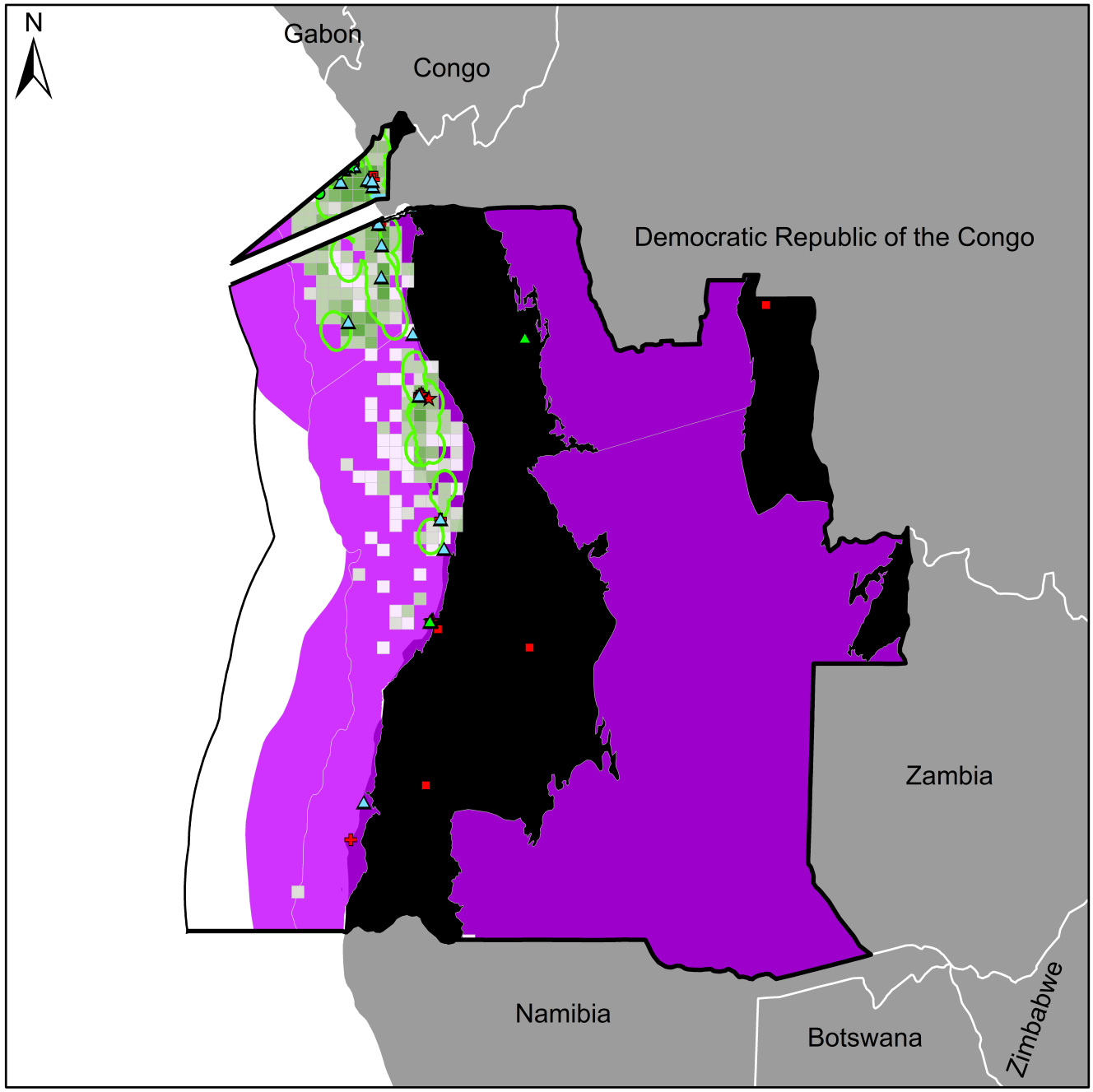

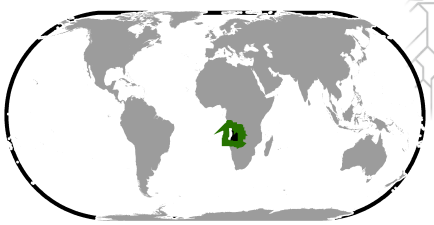

Production & Extraction

- Fields
- Mines
- Platforms & Well Pads
- Underground Storage
- Wells

Well Density Vector Grid
number of wells per grid cell

- 1
- 2
- 3 – 10
- 11 – 20
- 21 – 50
- 51 – 1,000
- 1,001 – 13,565

Transport

- Pipelines
- Ports
- Railways

Geology

- Basins

Facilities & Installations

- LNG
- Power Plants
- Processing Plants
- Refineries
- Stations
- Storage

Antarctica - Catalog of Oil & Gas Infrastructure

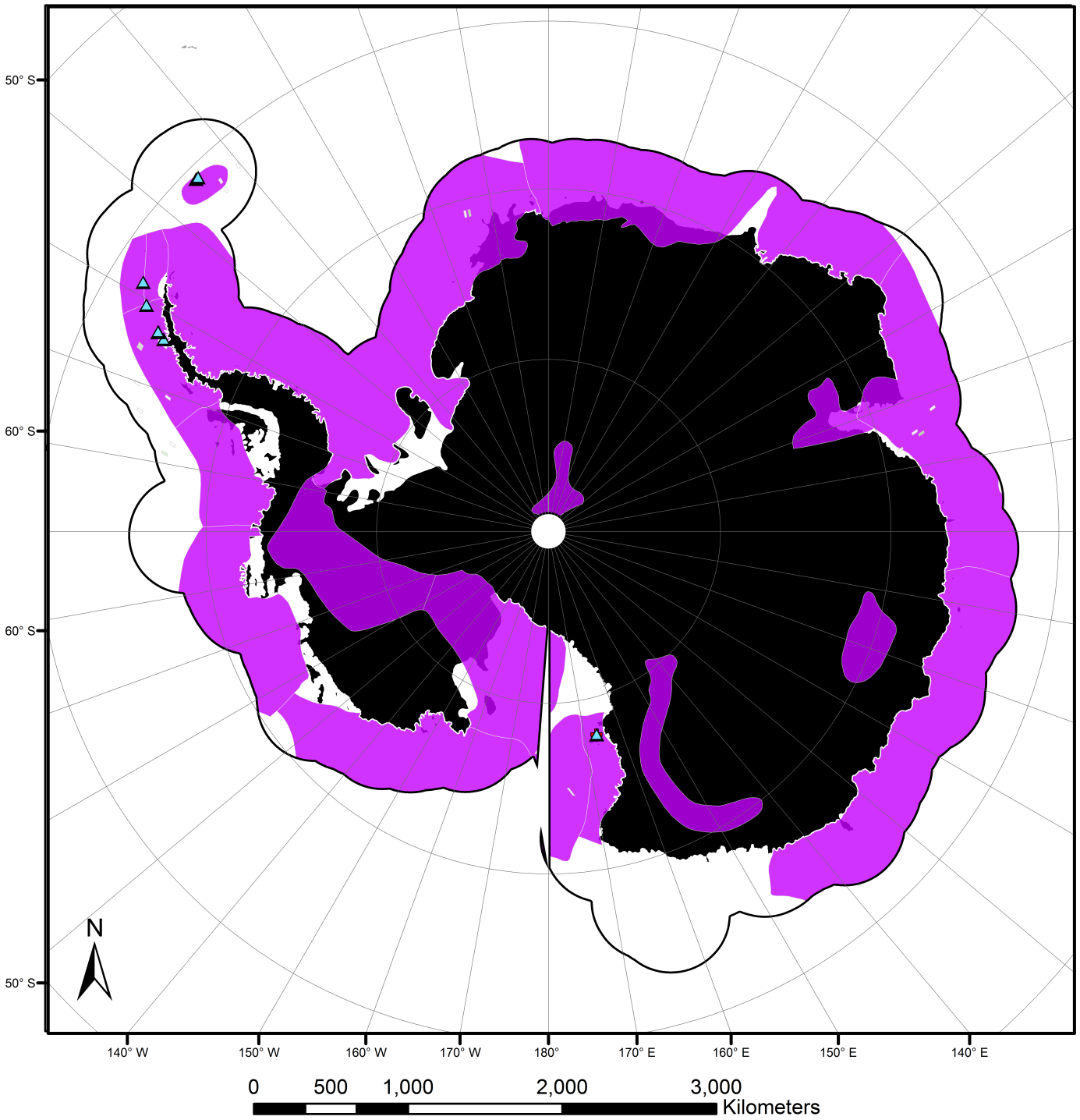

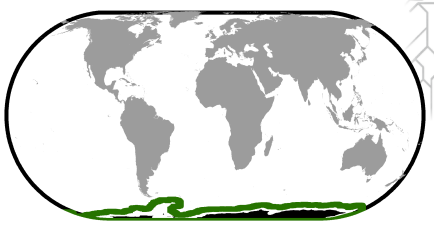

Production & Extraction

- Fields
- Mines
- Platforms & Well Pads
- Underground Storage
- Wells

Well Density Vector Grid
number of wells per grid cell

- 1
- 2
- 3 – 10
- 11 – 20
- 21 – 50
- 51 – 1,000
- 1,001 – 13,565

Transport

- Pipelines
- Ports
- Railways

Geology

- Basins

Facilities & Installations

- LNG
- Power Plants
- Processing Plants
- Refineries
- Stations
- Storage

Antigua and Barbuda - Catalog of Oil & Gas Infrastructure

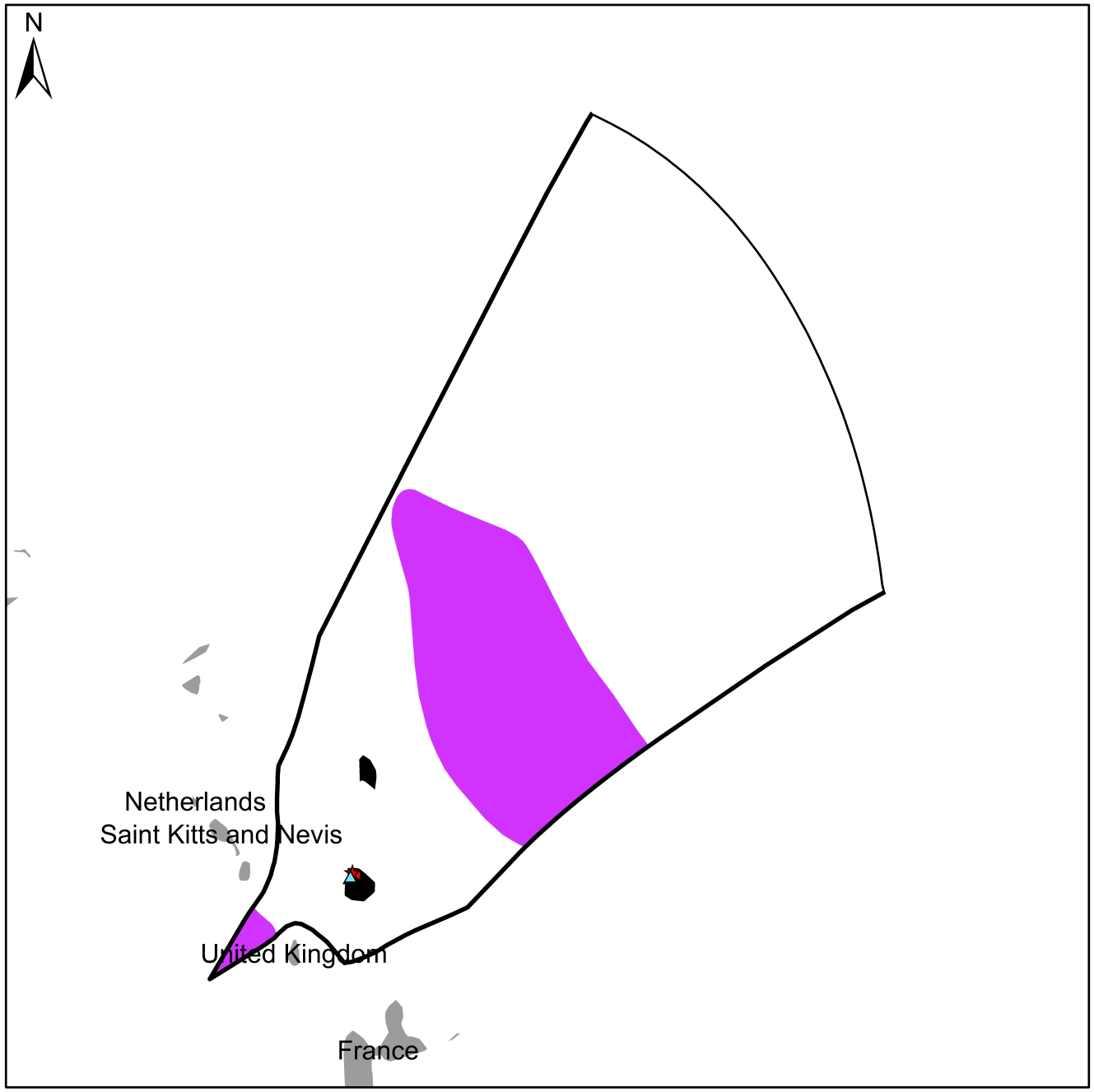

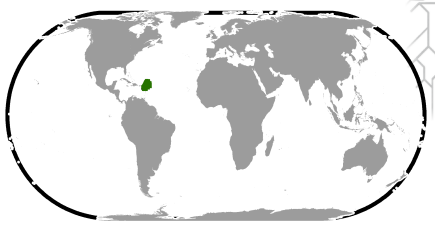

Production & Extraction

- Fields
- Mines
- Platforms & Well Pads
- Underground Storage
- Wells

Well Density Vector Grid
number of wells per grid cell

- 1
- 2
- 3 – 10
- 11 – 20
- 21 – 50
- 51 – 1,000
- 1,001 – 13,565

Transport

- Pipelines
- Ports
- Railways

Geology

- Basins

Facilities & Installations

- LNG
- Power Plants
- Processing Plants
- Refineries
- Stations
- Storage

Argentina - Catalog of Oil & Gas Infrastructure

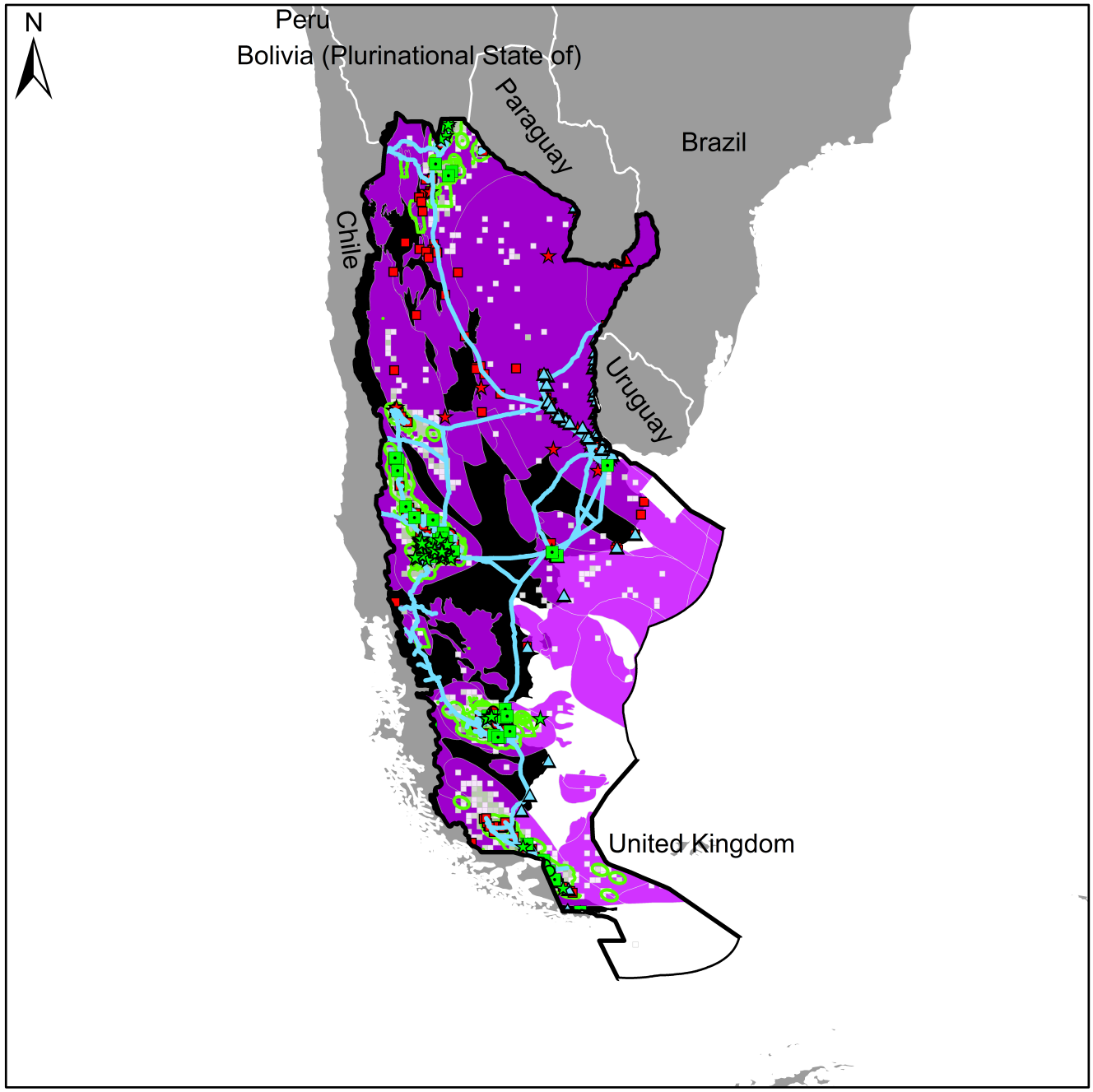



Production & Extraction

- Fields
- Mines
- Platforms & Well Pads
- Underground Storage
- Wells

Well Density Vector Grid
number of wells per grid cell

- 1
- 2
- 3 – 10
- 11 – 20
- 21 – 50
- 51 – 1,000
- 1,001 – 13,565

Transport

- Pipelines
- Ports
- Railways

Geology

- Basins

Facilities & Installations

- LNG
- Power Plants
- Processing Plants
- Refineries
- Stations
- Storage

Armenia - Catalog of Oil & Gas Infrastructure

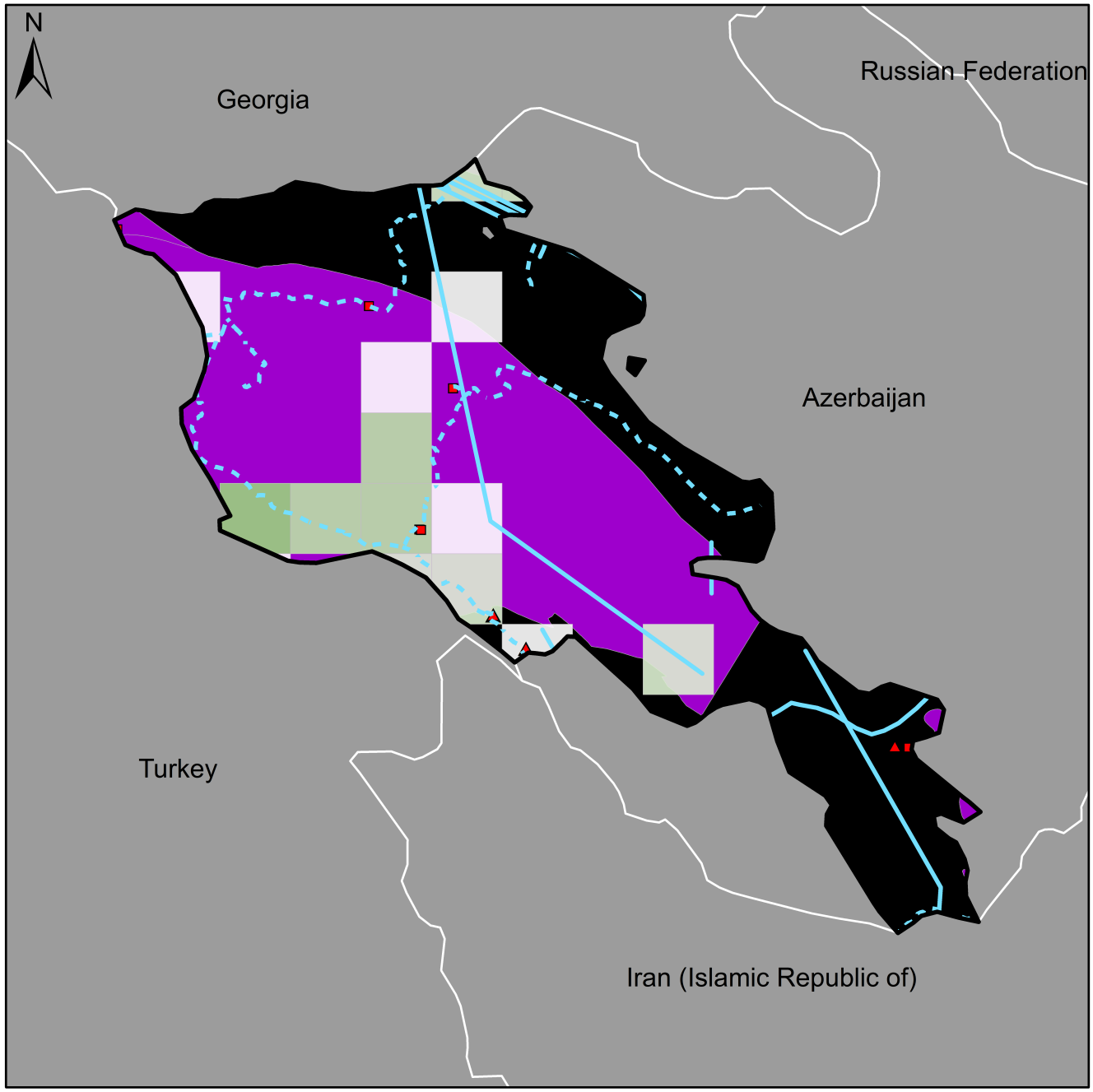

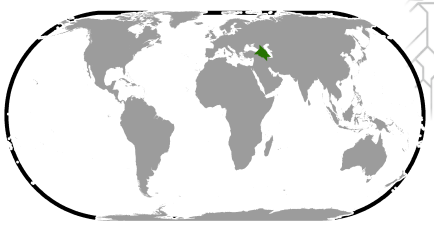

Production & Extraction

- Fields
- Mines
- Platforms & Well Pads
- Underground Storage
- Wells

Well Density Vector Grid
number of wells per grid cell

- 1
- 2
- 3 – 10
- 11 – 20
- 21 – 50
- 51 – 1,000
- 1,001 – 13,565

Transport

- Pipelines
- Ports
- Railways

Geology

- Basins

Facilities & Installations

- LNG
- Power Plants
- Processing Plants
- Refineries
- Stations
- Storage

Australia - Catalog of Oil & Gas Infrastructure

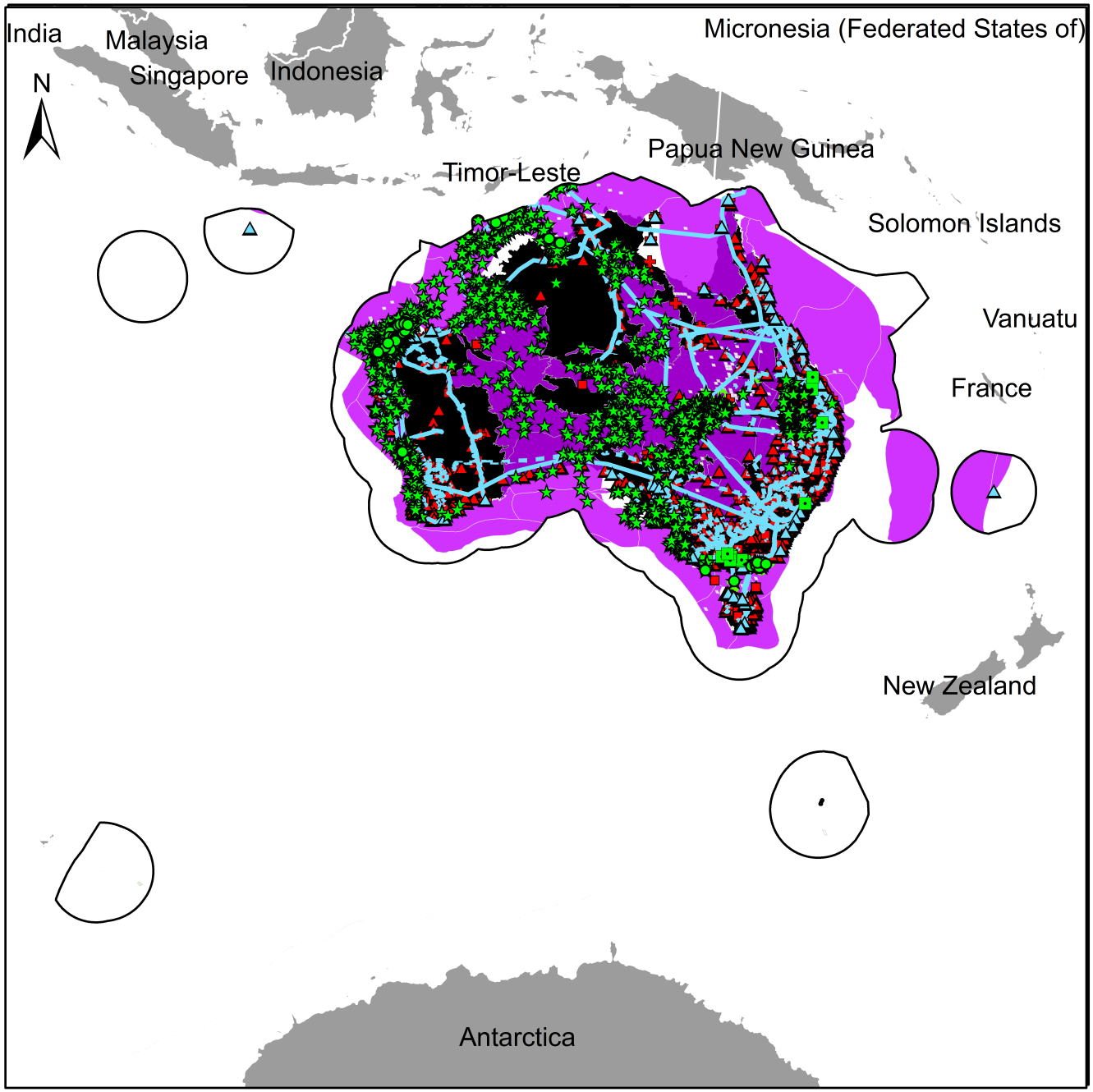

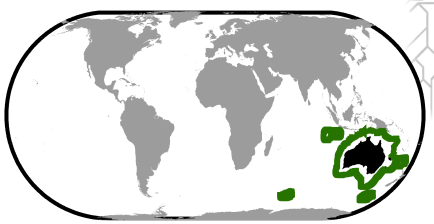

Production & Extraction

- Fields
- Mines
- Platforms & Well Pads
- Underground Storage
- Wells

Well Density Vector Grid
number of wells per grid cell

- 1
- 2
- 3 – 10
- 11 – 20
- 21 – 50
- 51 – 1,000
- 1,001 – 13,565

Transport

- Pipelines
- Ports
- Railways

Geology

- Basins

Facilities & Installations

- LNG
- Power Plants
- Processing Plants
- Refineries
- Stations
- Storage

Austria - Catalog of Oil & Gas Infrastructure

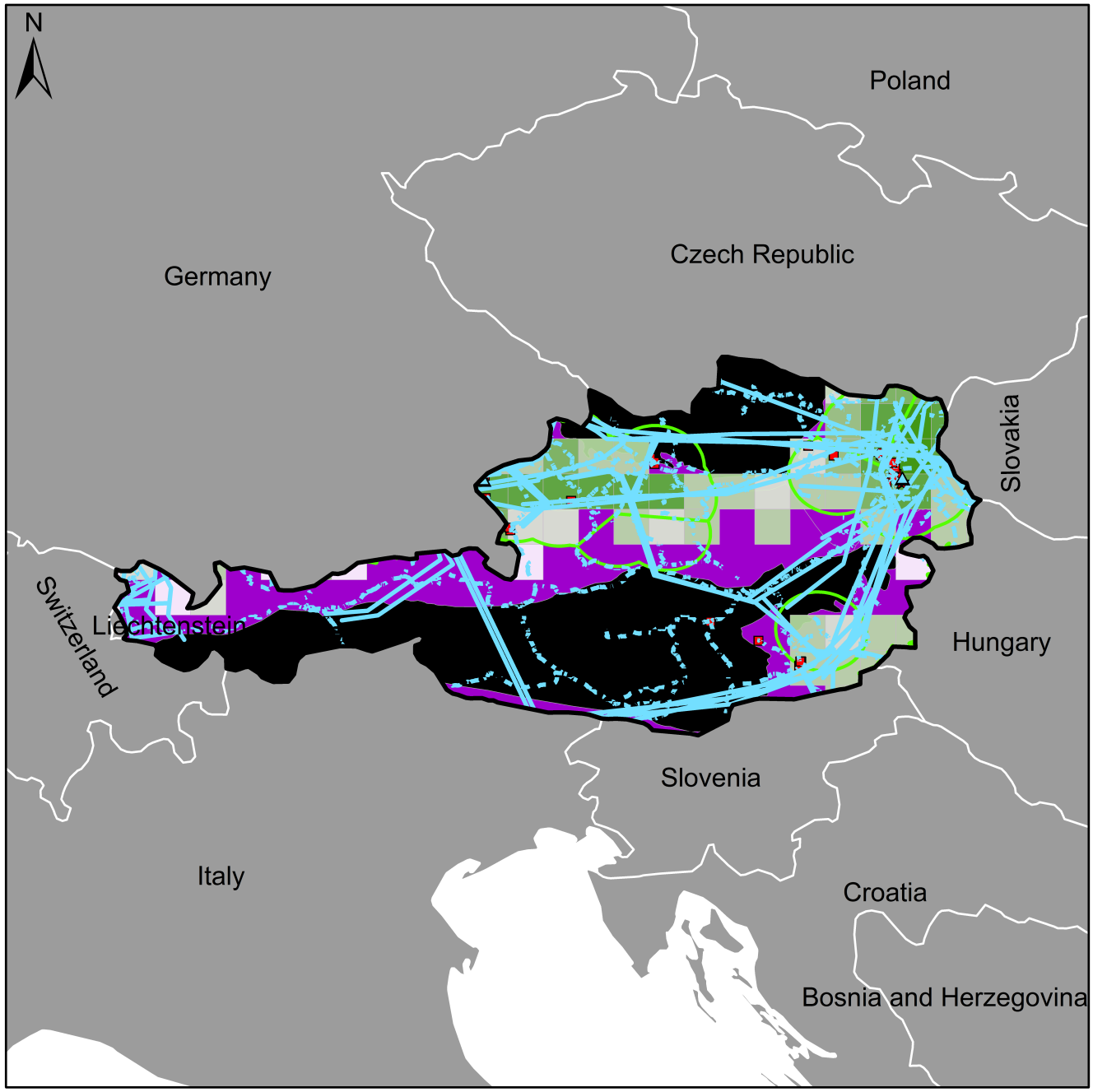

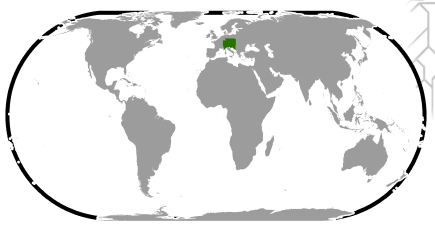

Production & Extraction

- Fields
- Mines
- Platforms & Well Pads
- Underground Storage
- Wells

Well Density Vector Grid
number of wells per grid cell

- 1
- 2
- 3 – 10
- 11 – 20
- 21 – 50
- 51 – 1,000
- 1,001 – 13,565

Transport

- Pipelines
- Ports
- Railways

Geology

- Basins

Facilities & Installations

- LNG
- Power Plants
- Processing Plants
- Refineries
- Stations
- Storage

Azerbaijan - Catalog of Oil & Gas Infrastructure

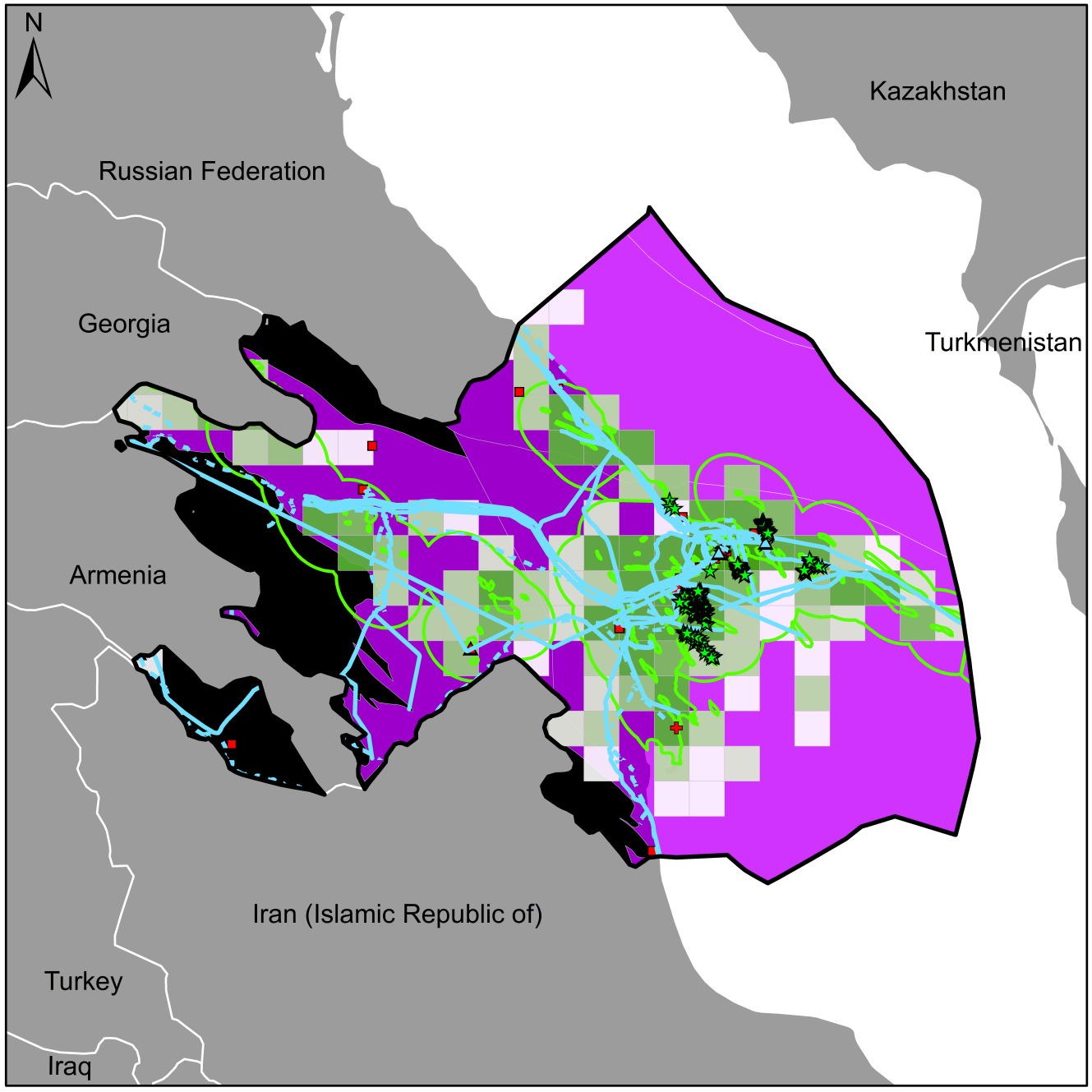

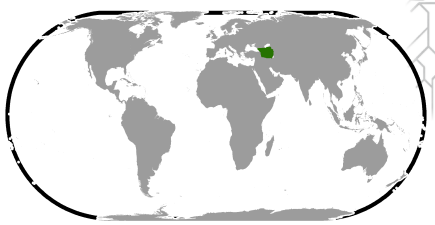

Production & Extraction

- Fields
- Mines
- Platforms & Well Pads
- Underground Storage
- Wells

Well Density Vector Grid
number of wells per grid cell

- 1
- 2
- 3 – 10
- 11 – 20
- 21 – 50
- 51 – 1,000
- 1,001 – 13,565

Transport

- Pipelines
- Ports
- Railways

Geology

- Basins

Facilities & Installations

- LNG
- Power Plants
- Processing Plants
- Refineries
- Stations
- Storage

Bahamas - Catalog of Oil & Gas Infrastructure

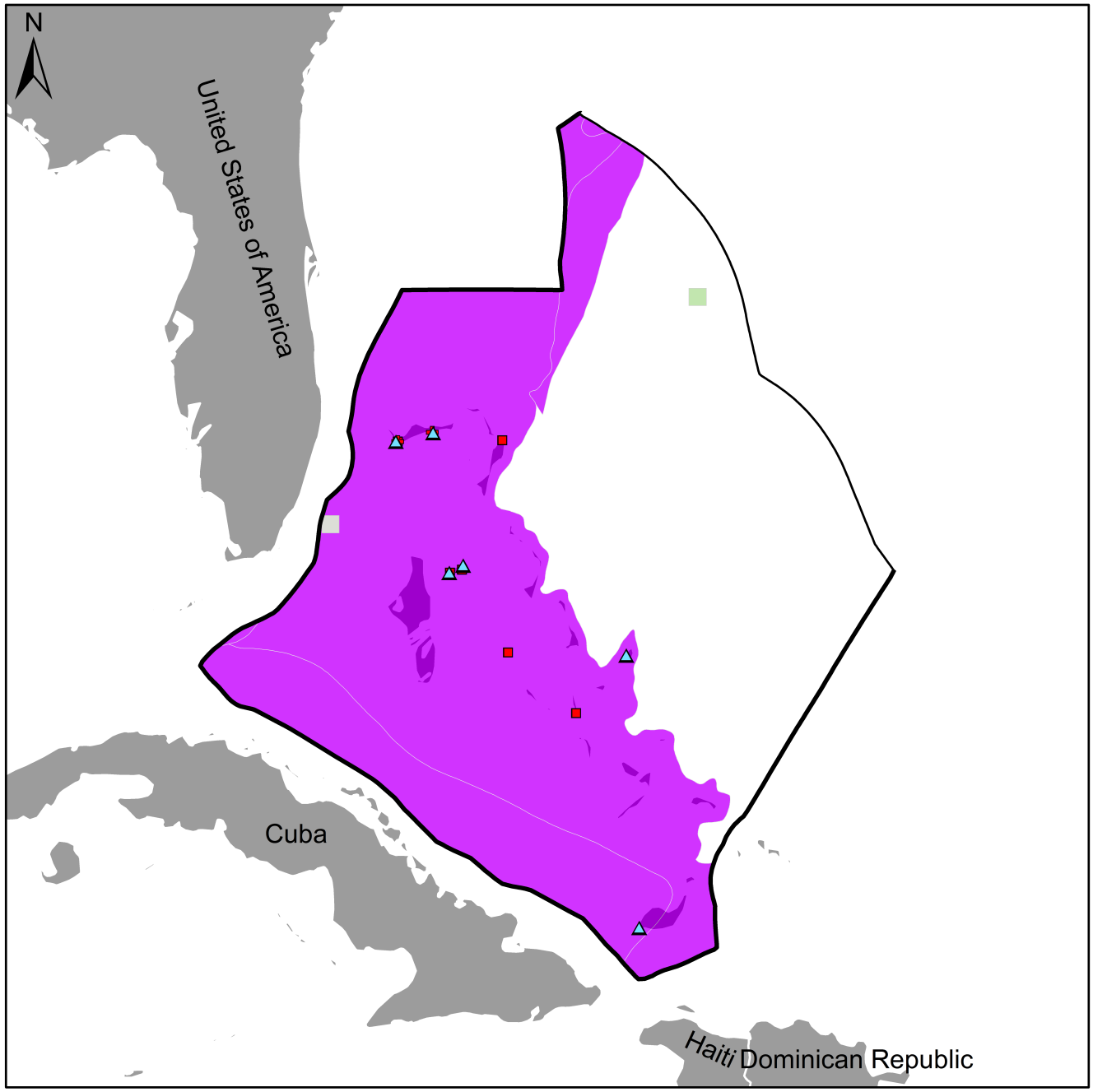

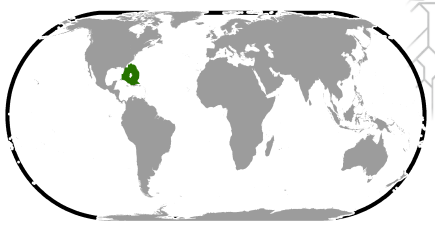

Production & Extraction

- Fields
- Mines
- Platforms & Well Pads
- Underground Storage
- Wells

Well Density Vector Grid
number of wells per grid cell

- 1
- 2
- 3 – 10
- 11 – 20
- 21 – 50
- 51 – 1,000
- 1,001 – 13,565

Transport

- Pipelines
- Ports
- Railways

Geology

- Basins

Facilities & Installations

- LNG
- Power Plants
- Processing Plants
- Refineries
- Stations
- Storage

Bahrain - Catalog of Oil & Gas Infrastructure

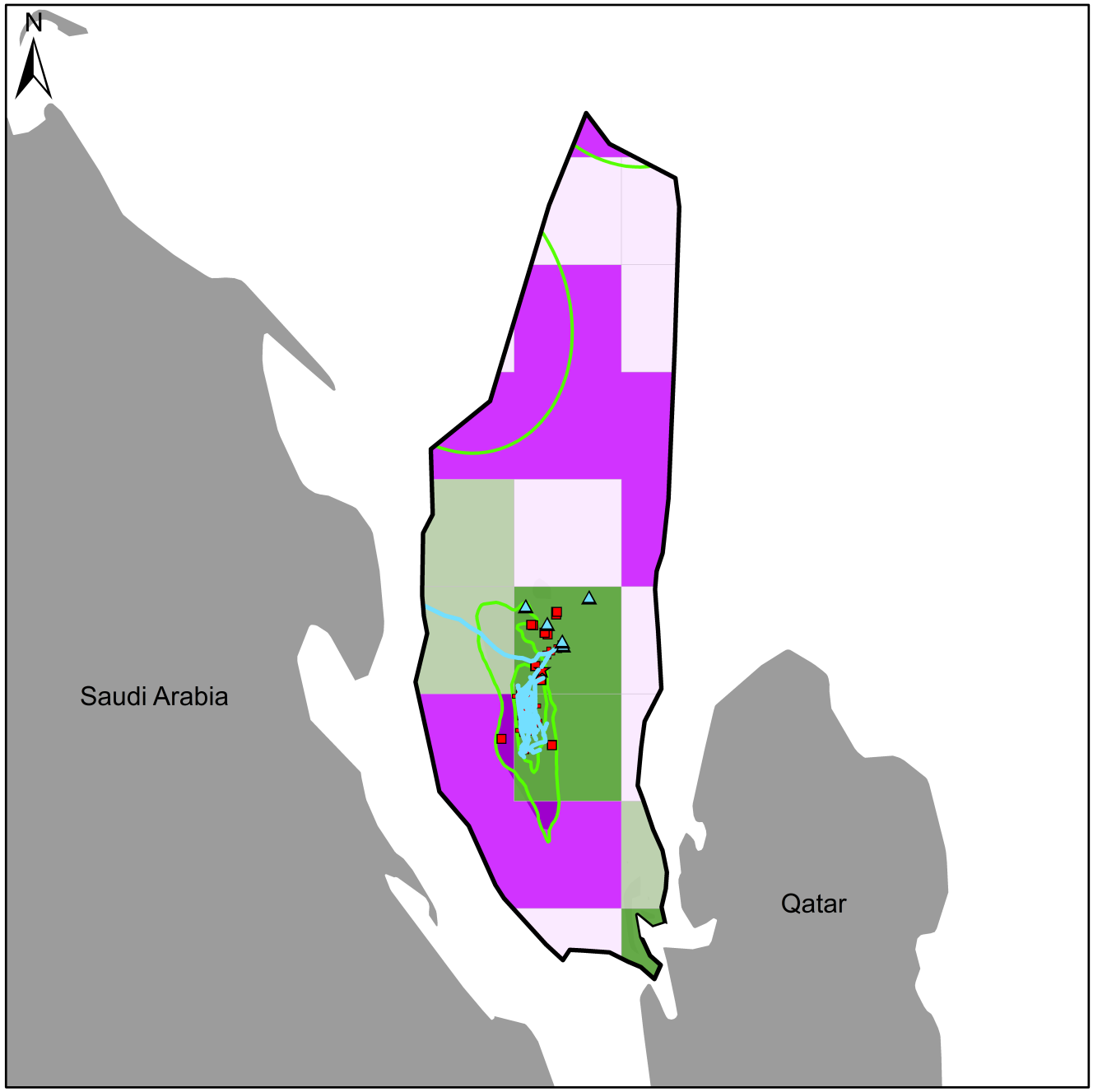

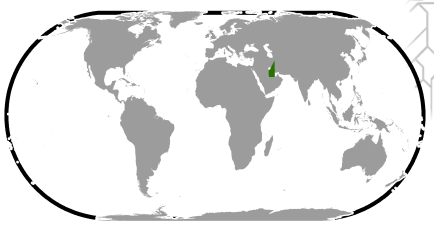

Production & Extraction

- Fields
- Mines
- Platforms & Well Pads
- Underground Storage
- Wells

Well Density Vector Grid
number of wells per grid cell

- 1
- 2
- 3 – 10
- 11 – 20
- 21 – 50
- 51 – 1,000
- 1,001 – 13,565

Transport

- Pipelines
- Ports
- Railways

Geology

- Basins

Facilities & Installations

- LNG
- Power Plants
- Processing Plants
- Refineries
- Stations
- Storage

Bangladesh - Catalog of Oil & Gas Infrastructure

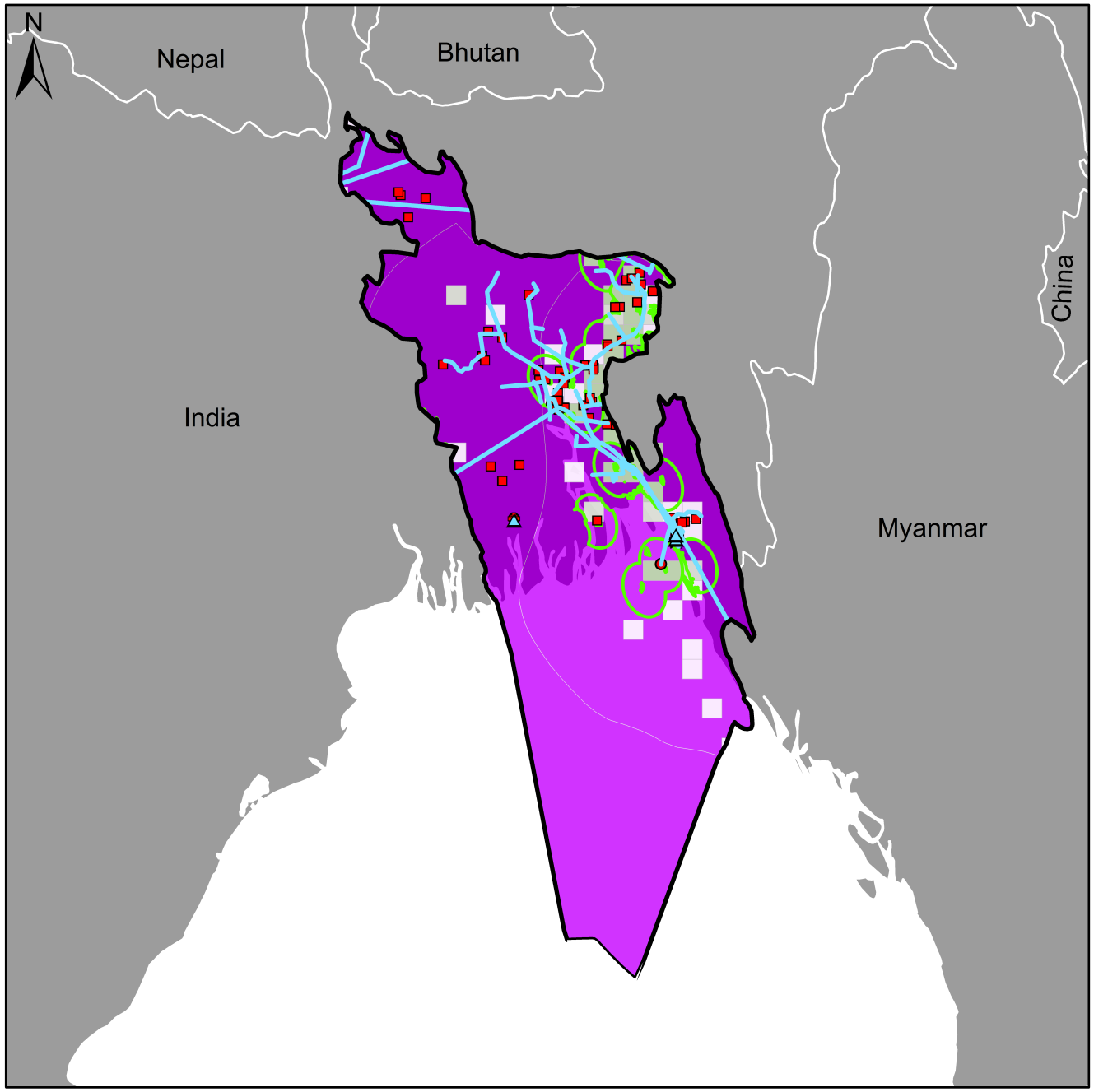

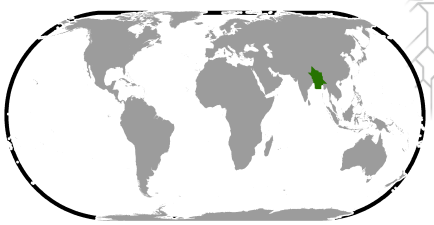

Production & Extraction

- Fields
- Mines
- Platforms & Well Pads
- Underground Storage
- Wells

Well Density Vector Grid
number of wells per grid cell

- 1
- 2
- 3 – 10
- 11 – 20
- 21 – 50
- 51 – 1,000
- 1,001 – 13,565

Transport

- Pipelines
- Ports
- Railways

Geology

- Basins

Facilities & Installations

- LNG
- Power Plants
- Processing Plants
- Refineries
- Stations
- Storage

Barbados - Catalog of Oil & Gas Infrastructure

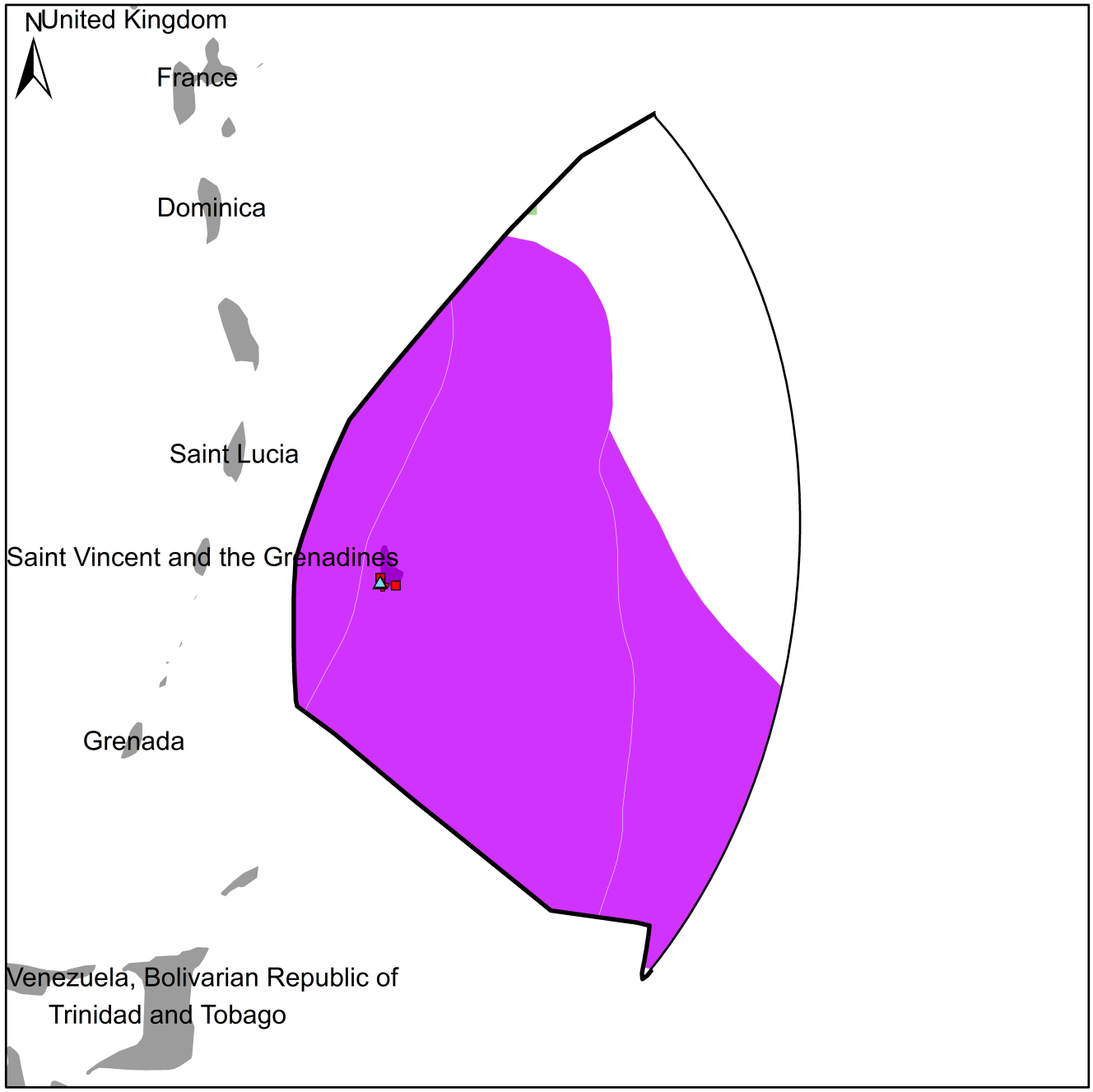

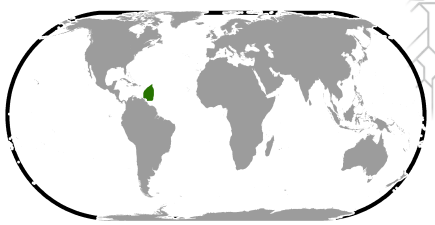

Production & Extraction

- Fields
- Mines
- Platforms & Well Pads
- Underground Storage
- Wells

Well Density Vector Grid
number of wells per grid cell

- 1
- 2
- 3 – 10
- 11 – 20
- 21 – 50
- 51 – 1,000
- 1,001 – 13,565

Transport

- Pipelines
- Ports
- Railways

Geology

- Basins

Facilities & Installations

- LNG
- Power Plants
- Processing Plants
- Refineries
- Stations
- Storage

Belarus - Catalog of Oil & Gas Infrastructure

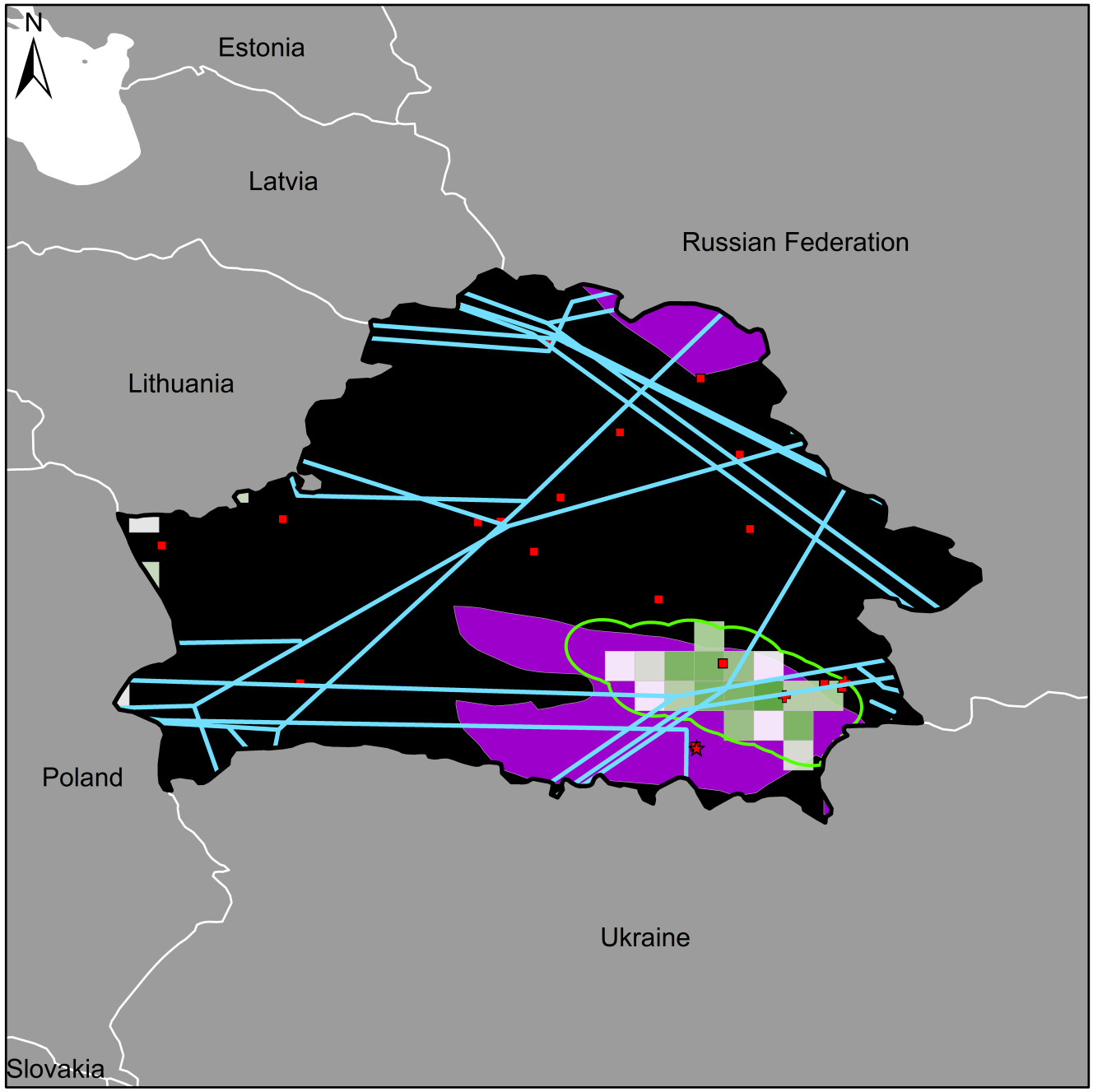

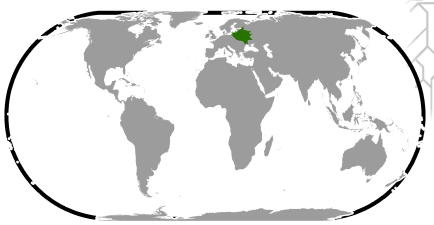

Production & Extraction

- Fields
- Mines
- Platforms & Well Pads
- Underground Storage
- Wells

Well Density Vector Grid
number of wells per grid cell

- 1
- 2
- 3 – 10
- 11 – 20
- 21 – 50
- 51 – 1,000
- 1,001 – 13,565

Transport

- Pipelines
- Ports
- Railways

Geology

- Basins

Facilities & Installations

- LNG
- Power Plants
- Processing Plants
- Refineries
- Stations
- Storage

Belgium - Catalog of Oil & Gas Infrastructure

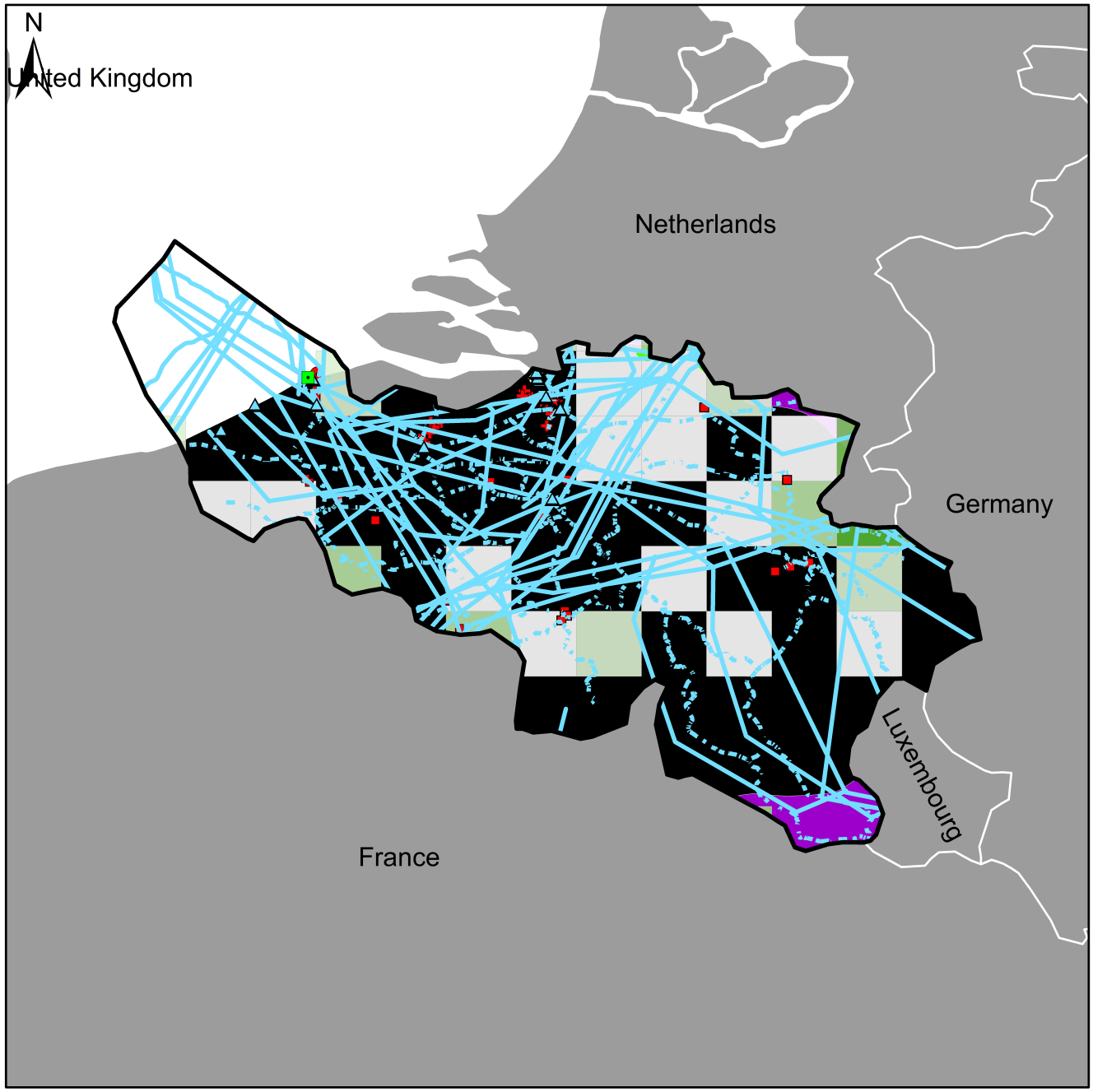

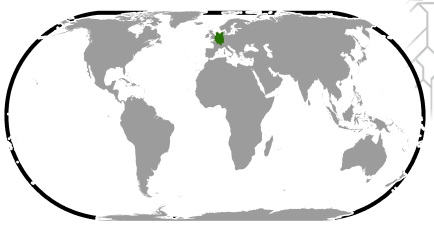

Production & Extraction

- Fields
- Mines
- Platforms & Well Pads
- Underground Storage
- Wells

Well Density Vector Grid
number of wells per grid cell

- 1
- 2
- 3 – 10
- 11 – 20
- 21 – 50
- 51 – 1,000
- 1,001 – 13,565

Transport

- Pipelines
- Ports
- Railways

Geology

- Basins

Facilities & Installations

- LNG
- Power Plants
- Processing Plants
- Refineries
- Stations
- Storage

Belize - Catalog of Oil & Gas Infrastructure

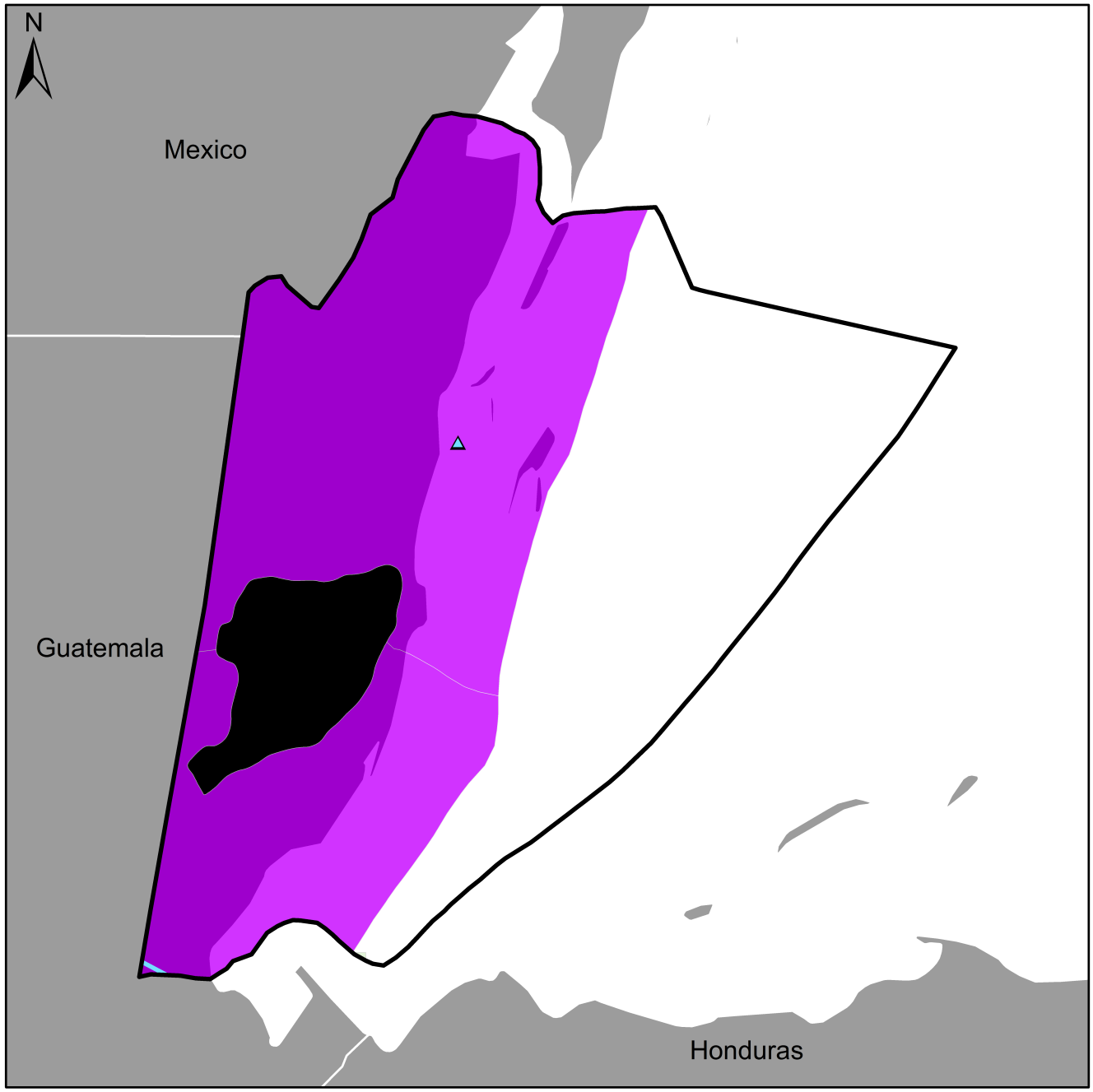

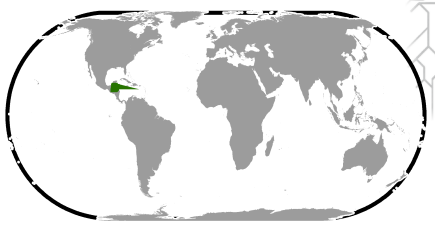

Production & Extraction

- Fields
- Mines
- Platforms & Well Pads
- Underground Storage
- Wells

Well Density Vector Grid
number of wells per grid cell

- 1
- 2
- 3 – 10
- 11 – 20
- 21 – 50
- 51 – 1,000
- 1,001 – 13,565

Transport

- Pipelines
- Ports
- Railways

Geology

- Basins

Facilities & Installations

- LNG
- Power Plants
- Processing Plants
- Refineries
- Stations
- Storage

Benin - Catalog of Oil & Gas Infrastructure

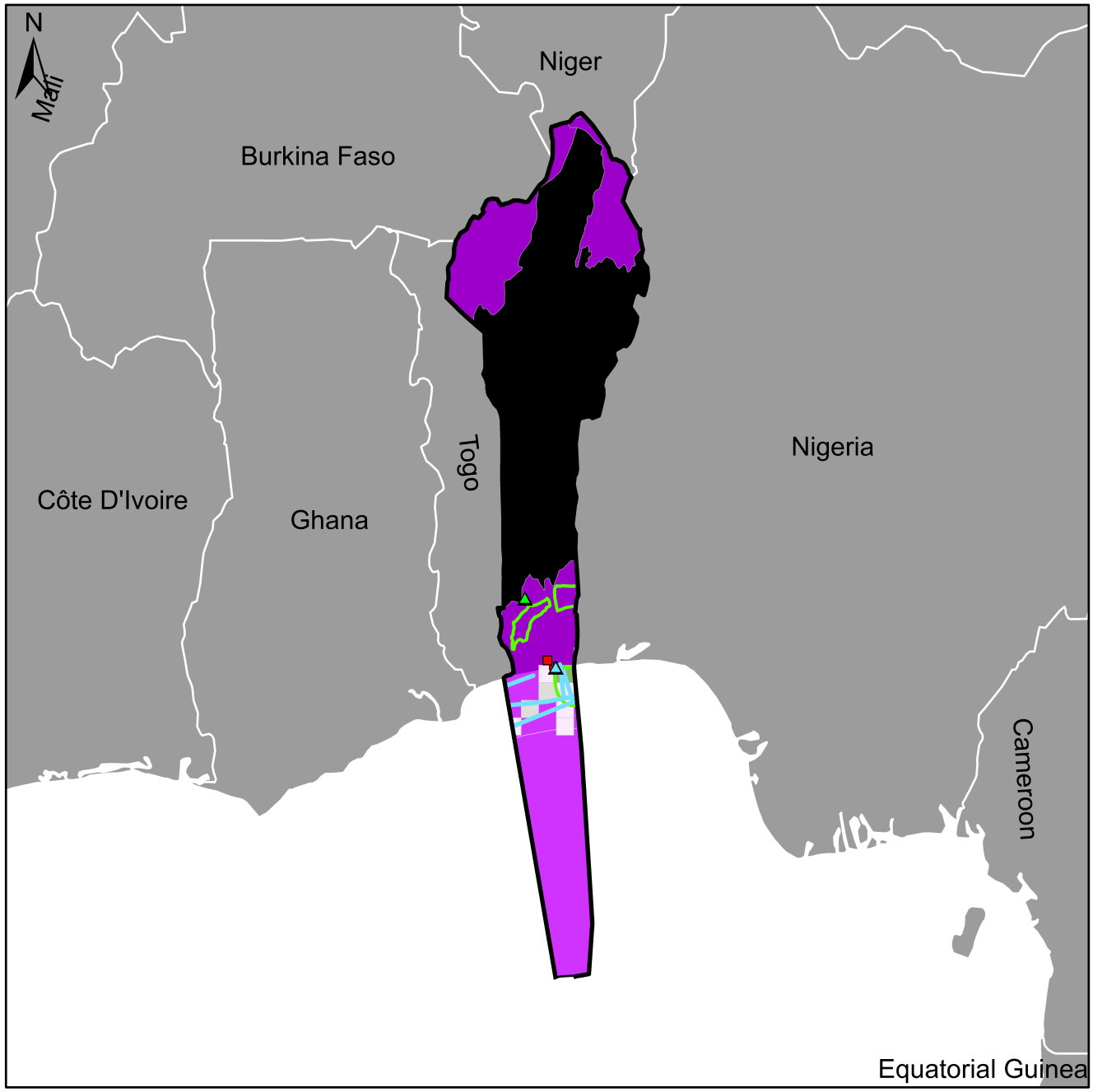

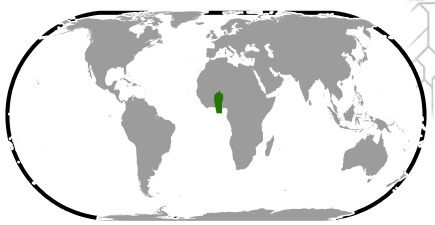

Production & Extraction

- Fields
- Mines
- Platforms & Well Pads
- Underground Storage
- Wells

Well Density Vector Grid
number of wells per grid cell

- 1
- 2
- 3 – 10
- 11 – 20
- 21 – 50
- 51 – 1,000
- 1,001 – 13,565

Transport

- Pipelines
- Ports
- Railways

Geology

- Basins

Facilities & Installations

- LNG
- Power Plants
- Processing Plants
- Refineries
- Stations
- Storage

Bhutan - Catalog of Oil & Gas Infrastructure

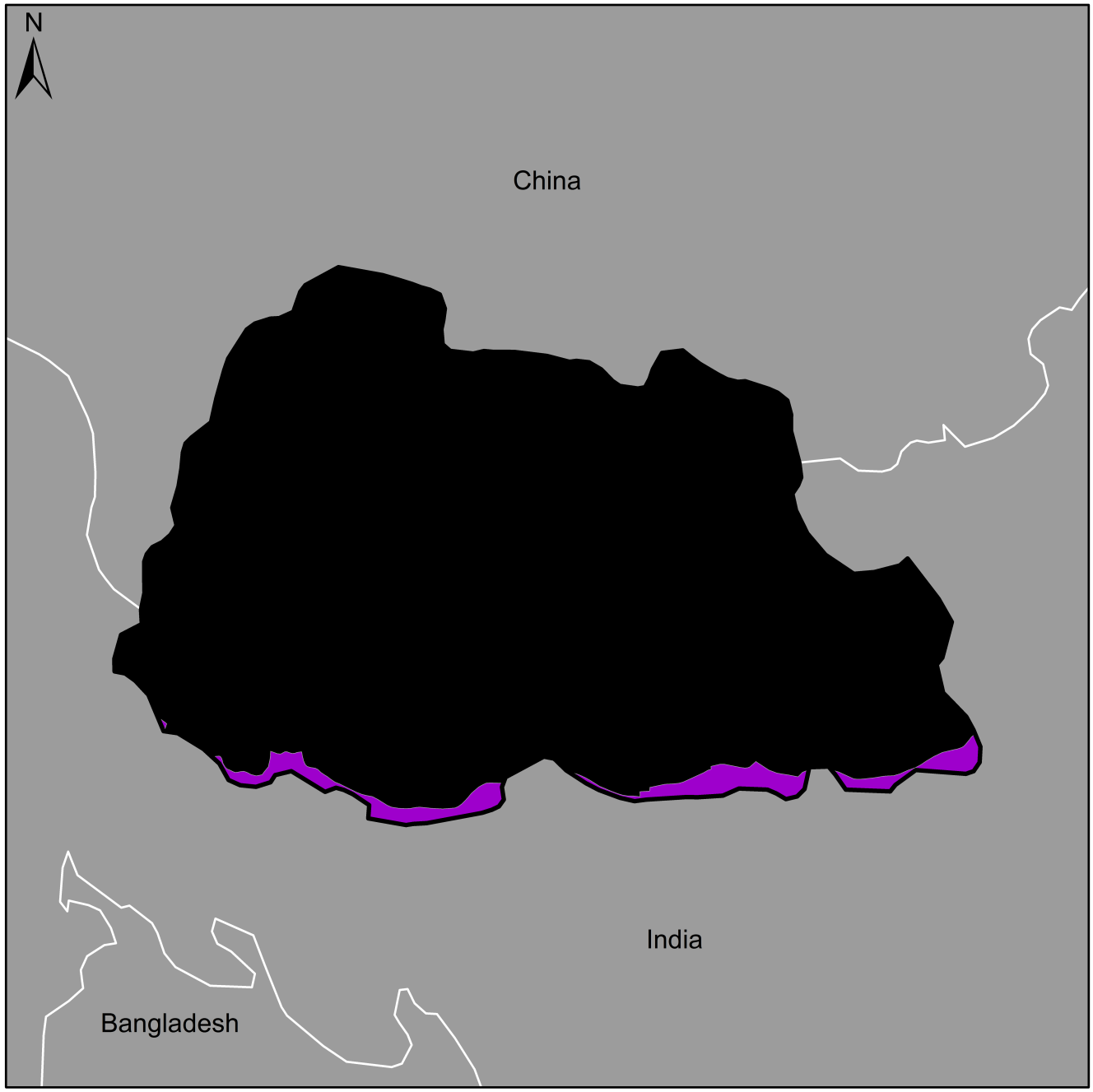

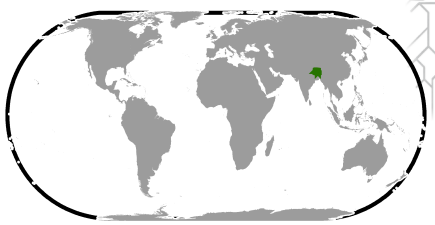

Production & Extraction

- Fields
- Mines
- Platforms & Well Pads
- Underground Storage
- Wells

Well Density Vector Grid
number of wells per grid cell

- 1
- 2
- 3 – 10
- 11 – 20
- 21 – 50
- 51 – 1,000
- 1,001 – 13,565

Transport

- Pipelines
- Ports
- Railways

Geology

- Basins

Facilities & Installations

- LNG
- Power Plants
- Processing Plants
- Refineries
- Stations
- Storage

Bolivia (Plurinational State of) - Catalog of Oil & Gas Infrastructure

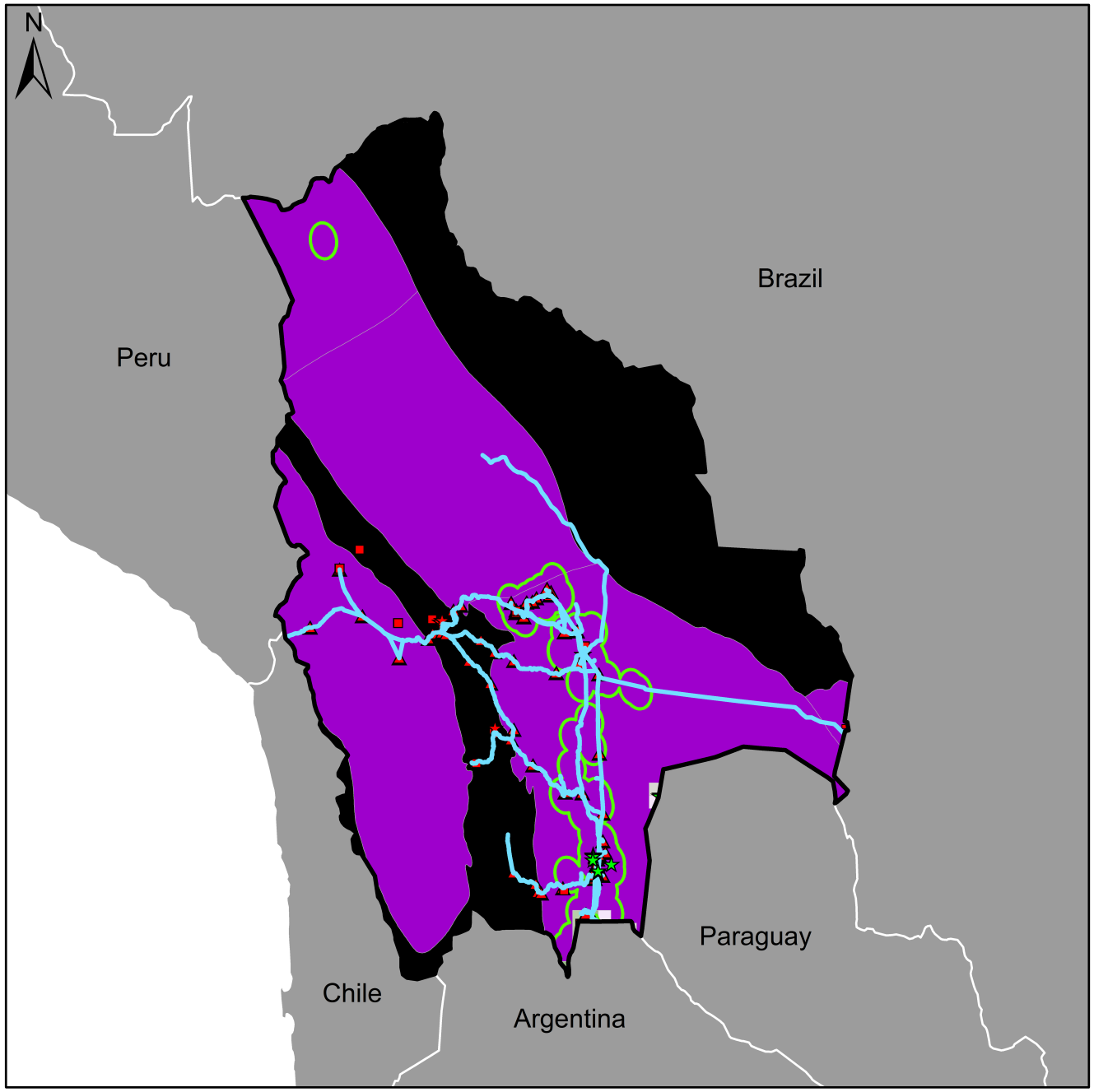

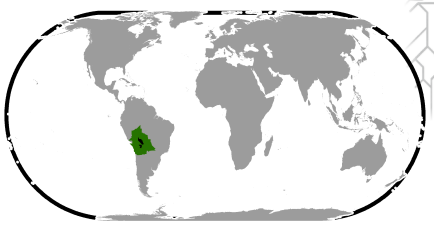

Production & Extraction

- Fields
- Mines
- Platforms & Well Pads
- Underground Storage
- Wells

Well Density Vector Grid
number of wells per grid cell

- 1
- 2
- 3 – 10
- 11 – 20
- 21 – 50
- 51 – 1,000
- 1,001 – 13,565

Transport

- Pipelines
- Ports
- Railways

Geology

- Basins

Facilities & Installations

- LNG
- Power Plants
- Processing Plants
- Refineries
- Stations
- Storage

Bosnia and Herzegovina - Catalog of Oil & Gas Infrastructure

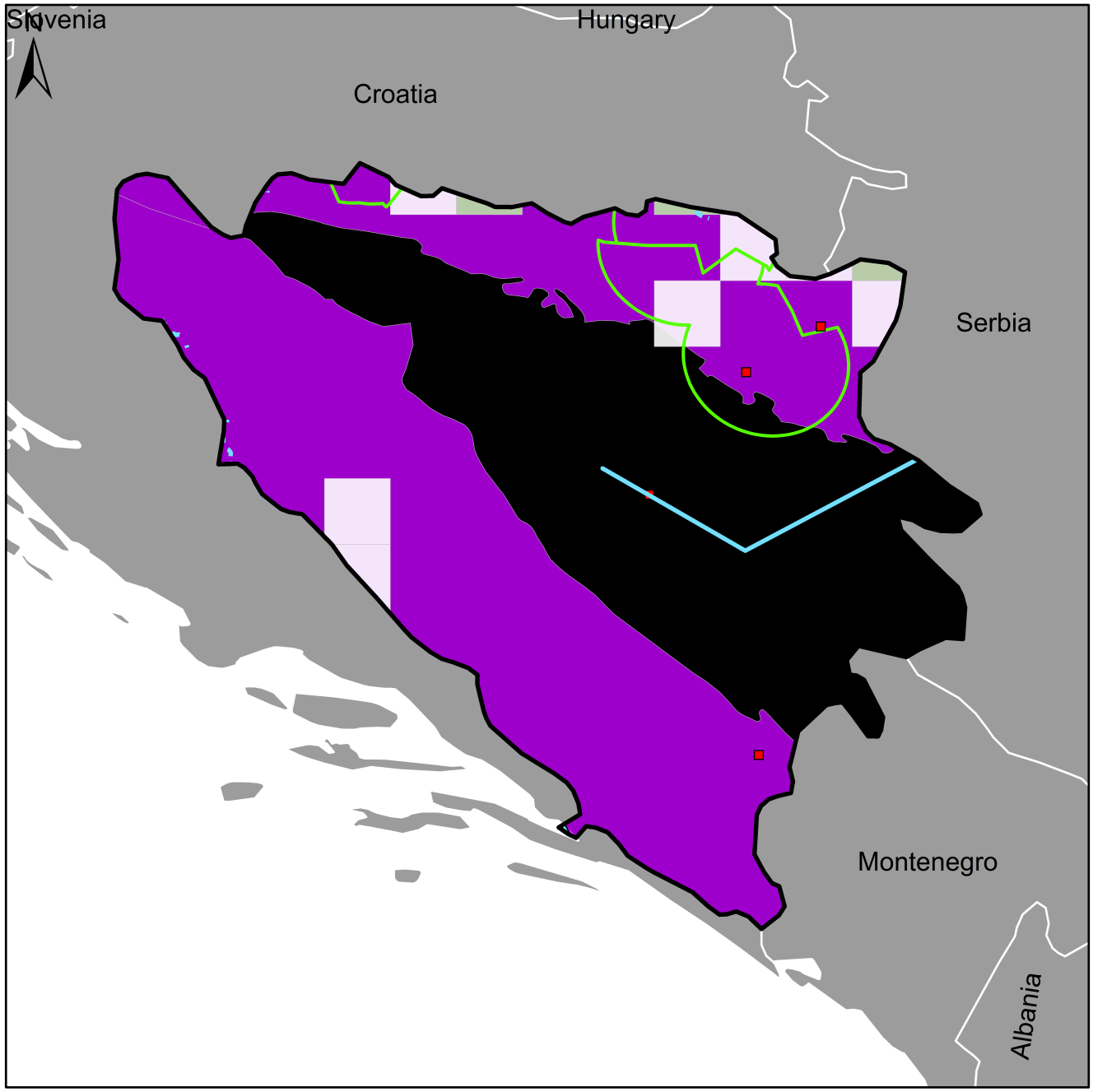

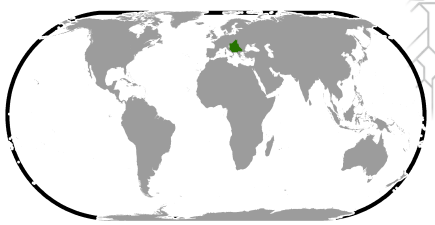

Production & Extraction

- Fields
- Mines
- Platforms & Well Pads
- Underground Storage
- Wells

Well Density Vector Grid
number of wells per grid cell

- 1
- 2
- 3 – 10
- 11 – 20
- 21 – 50
- 51 – 1,000
- 1,001 – 13,565

Transport

- Pipelines
- Ports
- Railways

Geology

- Basins

Facilities & Installations

- LNG
- Power Plants
- Processing Plants
- Refineries
- Stations
- Storage

Botswana - Catalog of Oil & Gas Infrastructure

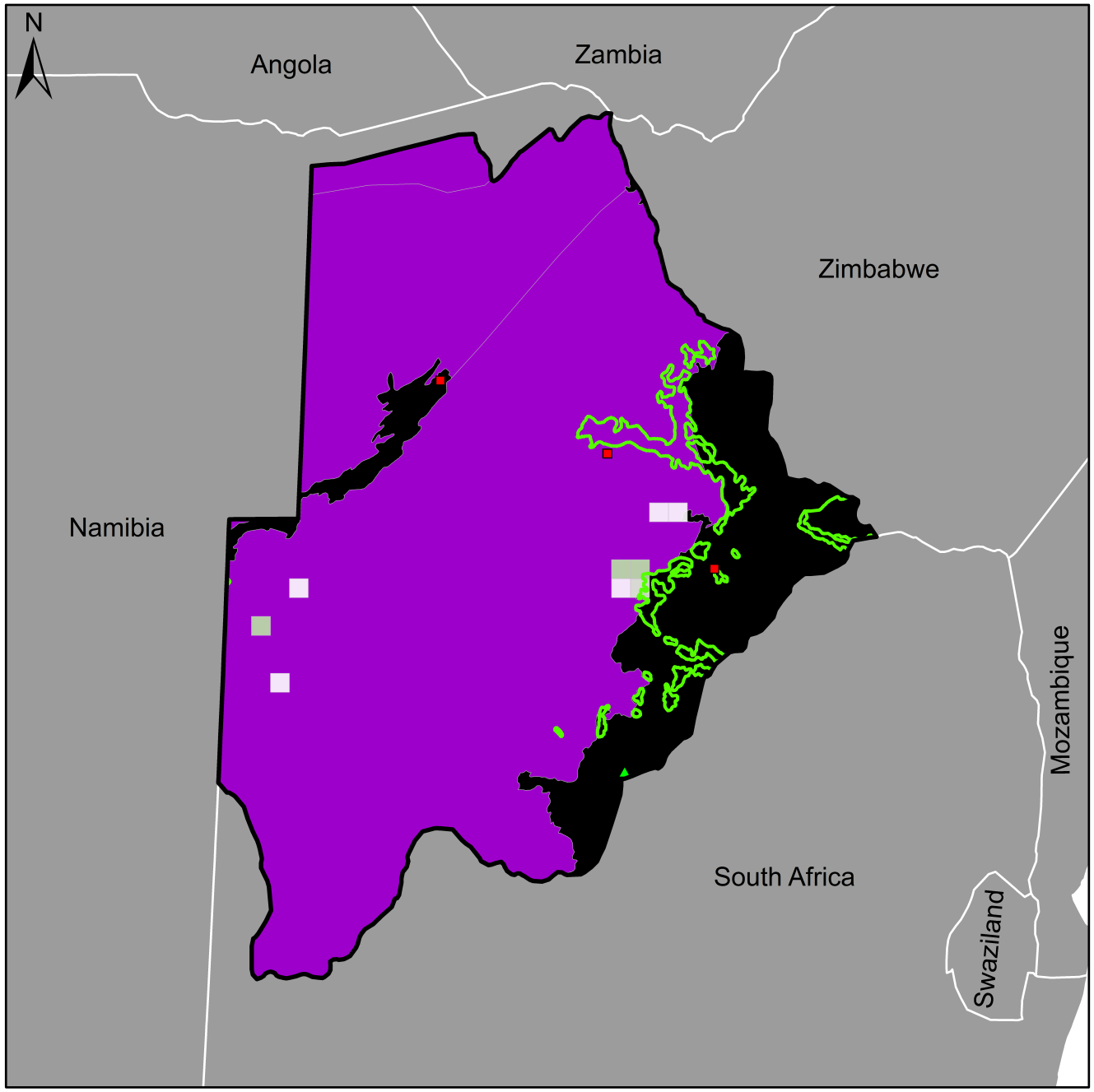

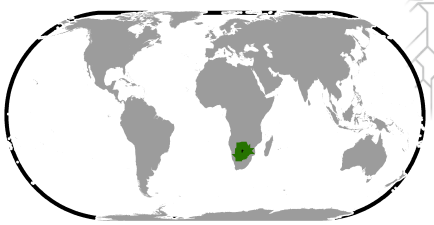

Production & Extraction

- Fields
- Mines
- Platforms & Well Pads
- Underground Storage
- Wells

Well Density Vector Grid
number of wells per grid cell

- 1
- 2
- 3 – 10
- 11 – 20
- 21 – 50
- 51 – 1,000
- 1,001 – 13,565

Transport

- Pipelines
- Ports
- Railways

Geology

- Basins

Facilities & Installations

- LNG
- Power Plants
- Processing Plants
- Refineries
- Stations
- Storage

Brazil - Catalog of Oil & Gas Infrastructure

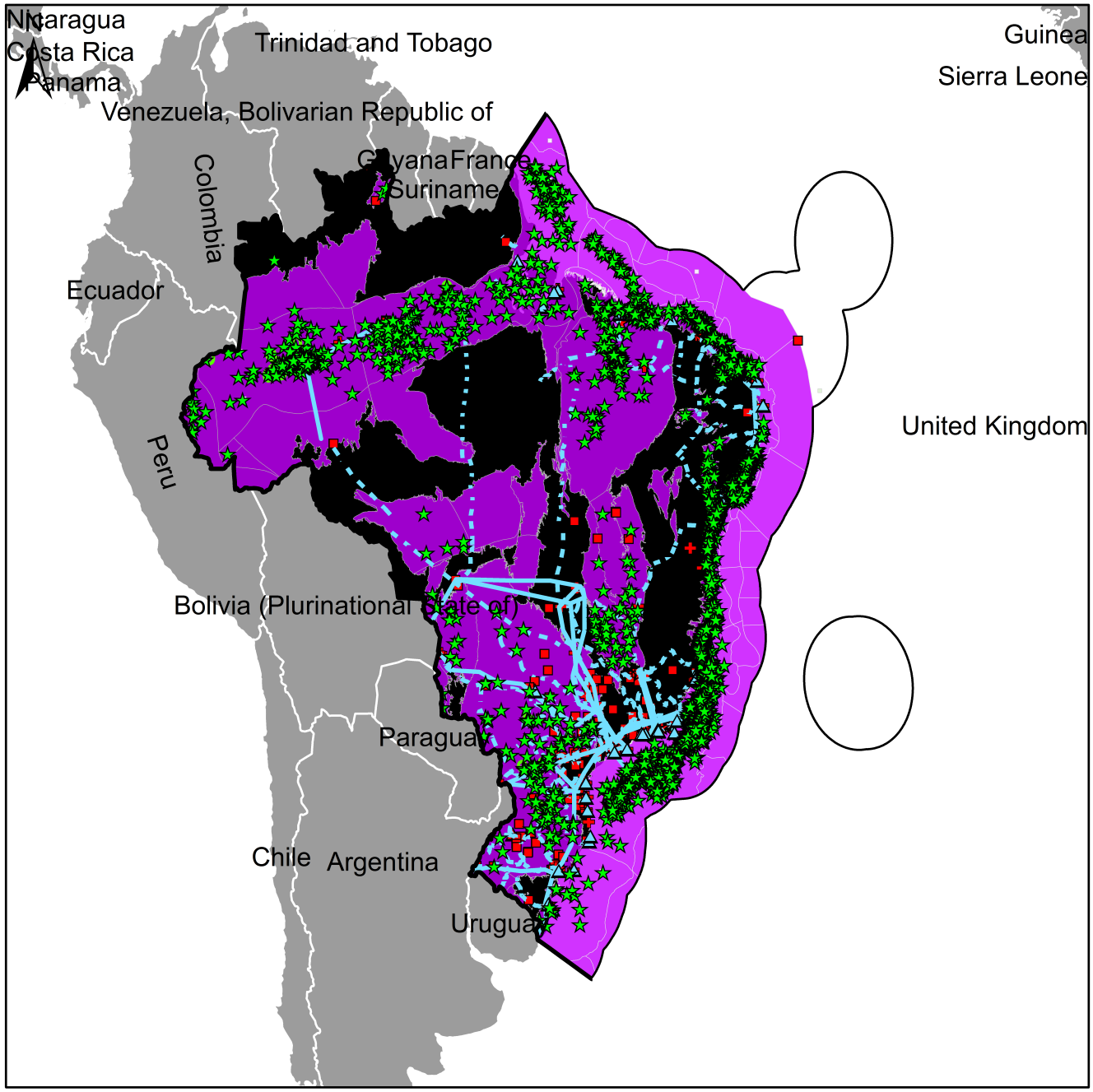

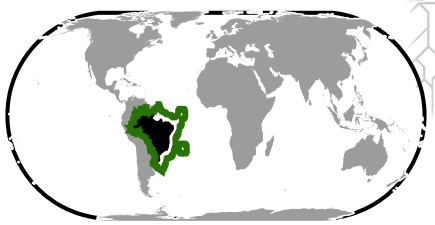

Production & Extraction

- Fields
- Mines
- Platforms & Well Pads
- Underground Storage
- Wells

Well Density Vector Grid
number of wells per grid cell

- 1
- 2
- 3 – 10
- 11 – 20
- 21 – 50
- 51 – 1,000
- 1,001 – 13,565

Transport

- Pipelines
- Ports
- Railways

Geology

- Basins

Facilities & Installations

- LNG
- Power Plants
- Processing Plants
- Refineries
- Stations
- Storage

Brunei Darussalam - Catalog of Oil & Gas Infrastructure

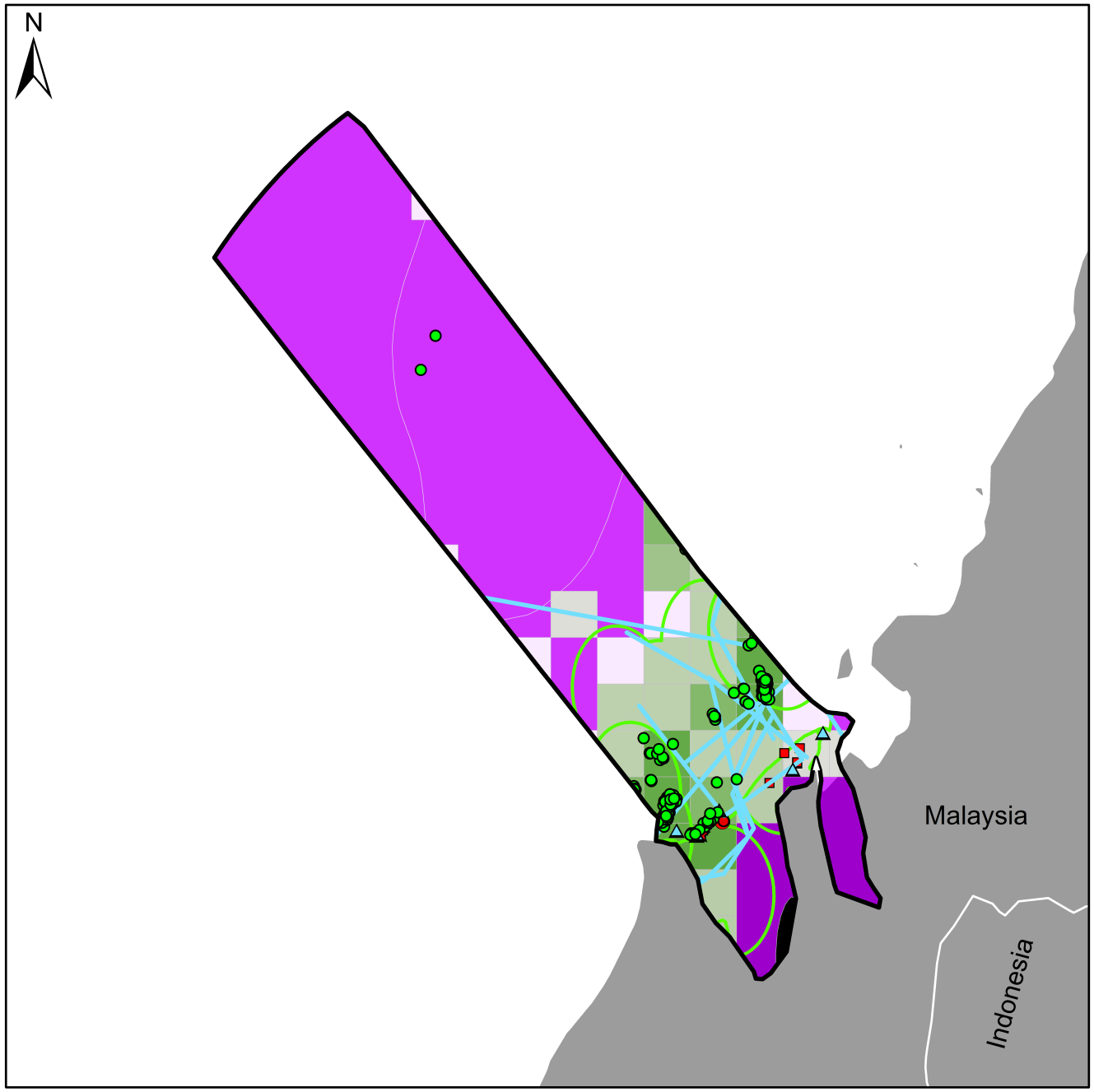

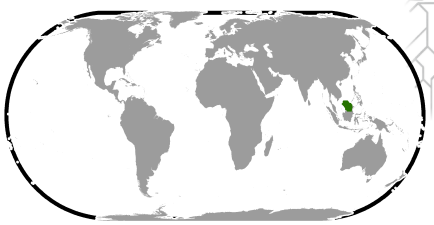

Production & Extraction

- Fields
- Mines
- Platforms & Well Pads
- Underground Storage
- Wells

Well Density Vector Grid
number of wells per grid cell

- 1
- 2
- 3 – 10
- 11 – 20
- 21 – 50
- 51 – 1,000
- 1,001 – 13,565

Transport

- Pipelines
- Ports
- Railways

Geology

- Basins

Facilities & Installations

- LNG
- Power Plants
- Processing Plants
- Refineries
- Stations
- Storage

Bulgaria - Catalog of Oil & Gas Infrastructure

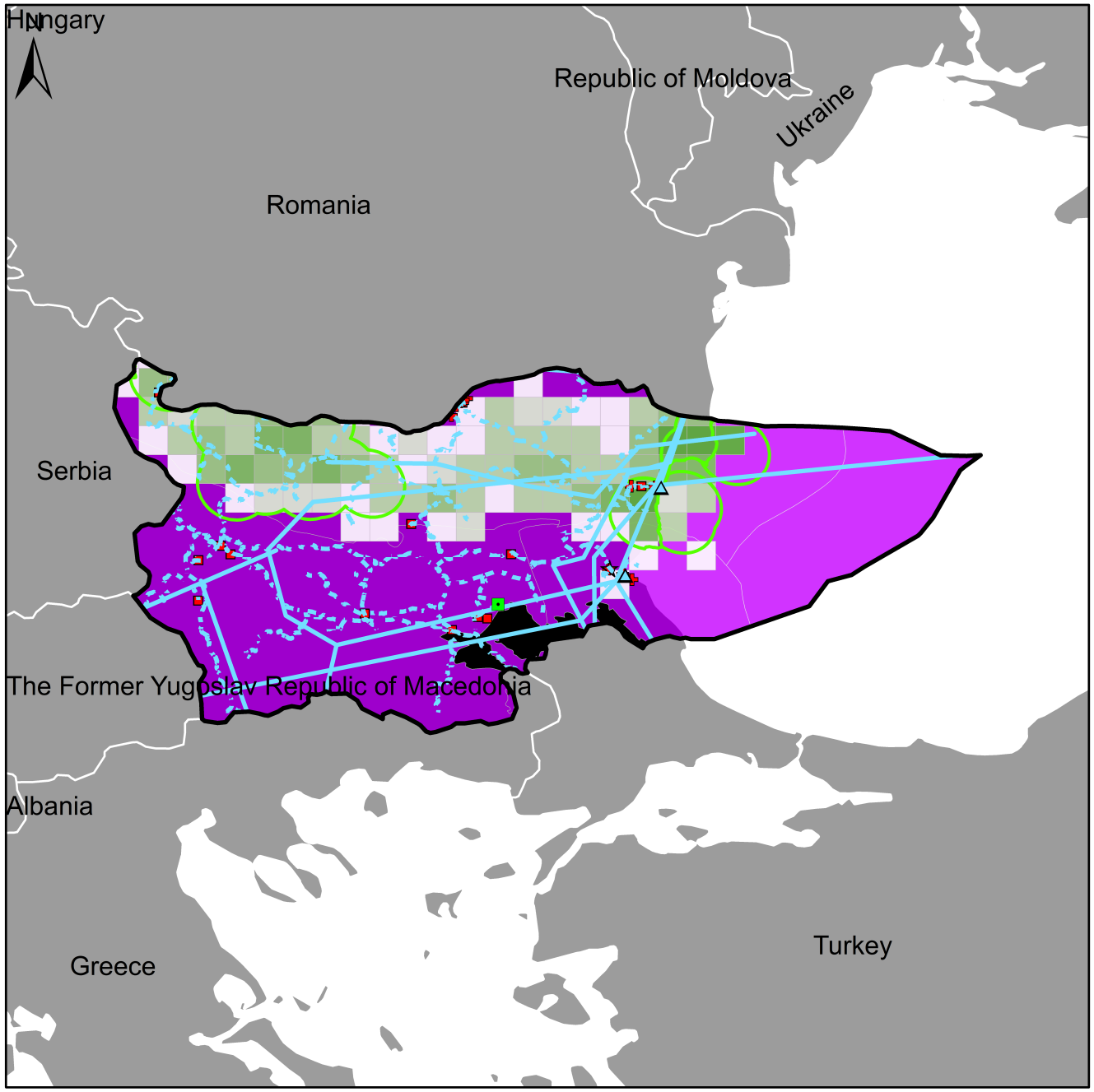

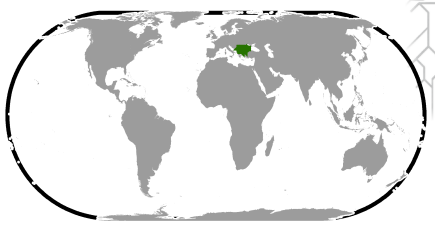

Production & Extraction

- Fields
- Mines
- Platforms & Well Pads
- Underground Storage
- Wells

Well Density Vector Grid
number of wells per grid cell

- 1
- 2
- 3 – 10
- 11 – 20
- 21 – 50
- 51 – 1,000
- 1,001 – 13,565

Transport

- Pipelines
- Ports
- Railways

Geology

- Basins

Facilities & Installations

- LNG
- Power Plants
- Processing Plants
- Refineries
- Stations
- Storage

Burkina Faso - Catalog of Oil & Gas Infrastructure

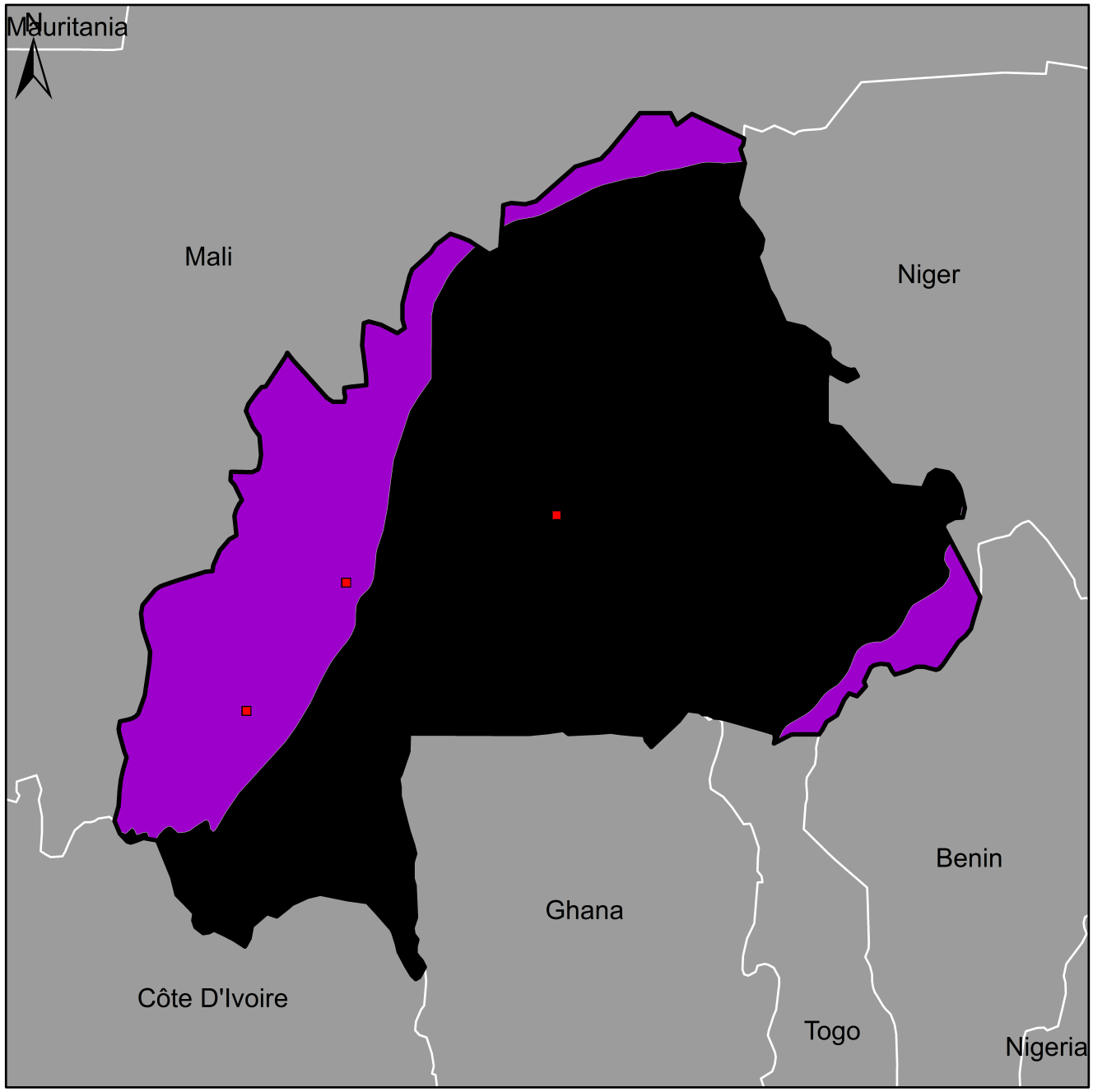

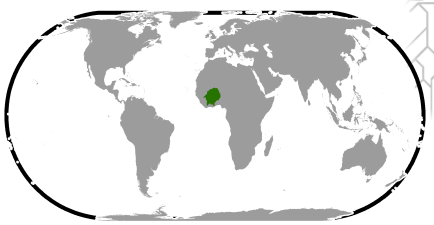

Production & Extraction

- Fields
- Mines
- Platforms & Well Pads
- Underground Storage
- Wells

Well Density Vector Grid
number of wells per grid cell

- 1
- 2
- 3 – 10
- 11 – 20
- 21 – 50
- 51 – 1,000
- 1,001 – 13,565

Transport

- Pipelines
- Ports
- Railways

Geology

- Basins

Facilities & Installations

- LNG
- Power Plants
- Processing Plants
- Refineries
- Stations
- Storage

Burundi - Catalog of Oil & Gas Infrastructure

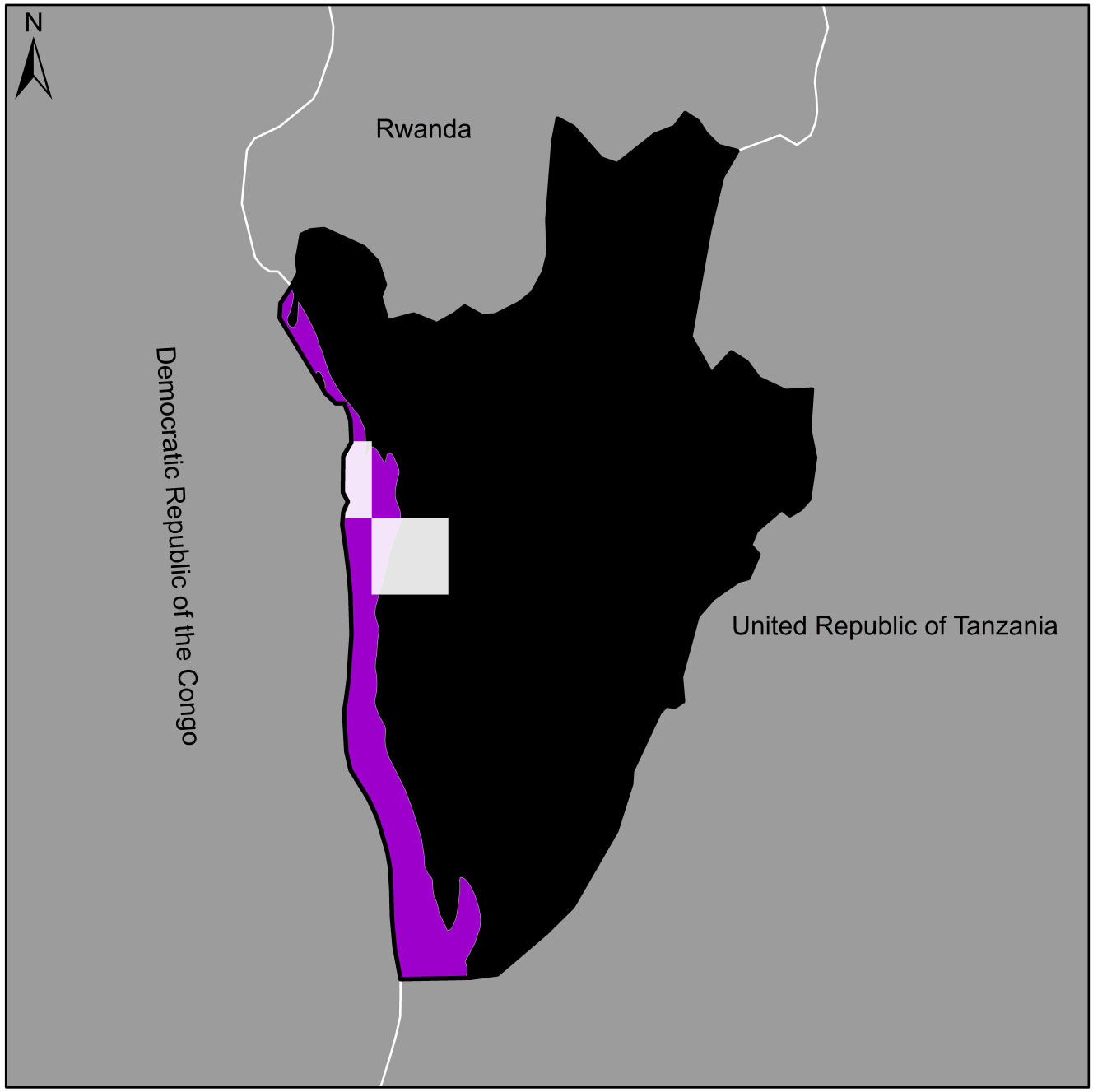

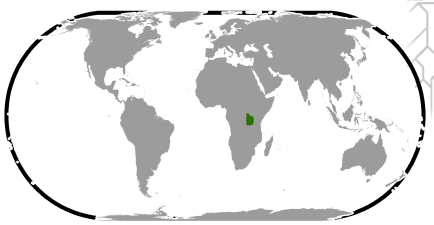

Production & Extraction

- Fields
- Mines
- Platforms & Well Pads
- Underground Storage
- Wells

Well Density Vector Grid
number of wells per grid cell

- 1
- 2
- 3 – 10
- 11 – 20
- 21 – 50
- 51 – 1,000
- 1,001 – 13,565

Transport

- Pipelines
- Ports
- Railways

Geology

- Basins

Facilities & Installations

- LNG
- Power Plants
- Processing Plants
- Refineries
- Stations
- Storage

Cabo Verde - Catalog of Oil & Gas Infrastructure

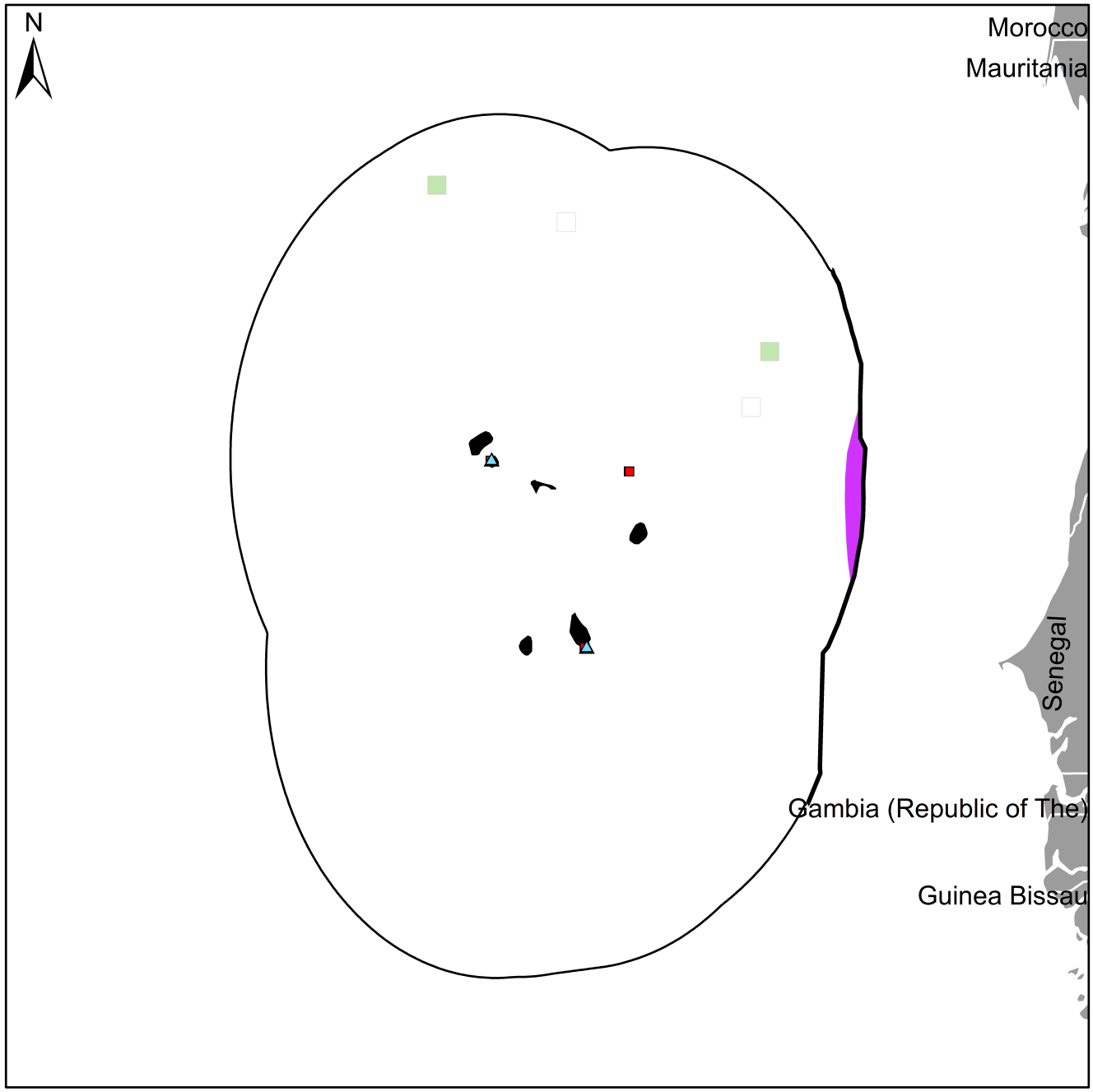

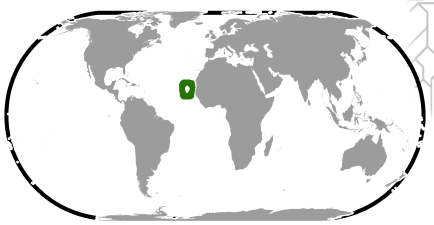

Production & Extraction

- Fields
- Mines
- Platforms & Well Pads
- Underground Storage
- Wells

Well Density Vector Grid
number of wells per grid cell

- 1
- 2
- 3 – 10
- 11 – 20
- 21 – 50
- 51 – 1,000
- 1,001 – 13,565

Transport

- Pipelines
- Ports
- Railways

Geology

- Basins

Facilities & Installations

- LNG
- Power Plants
- Processing Plants
- Refineries
- Stations
- Storage

Cambodia - Catalog of Oil & Gas Infrastructure

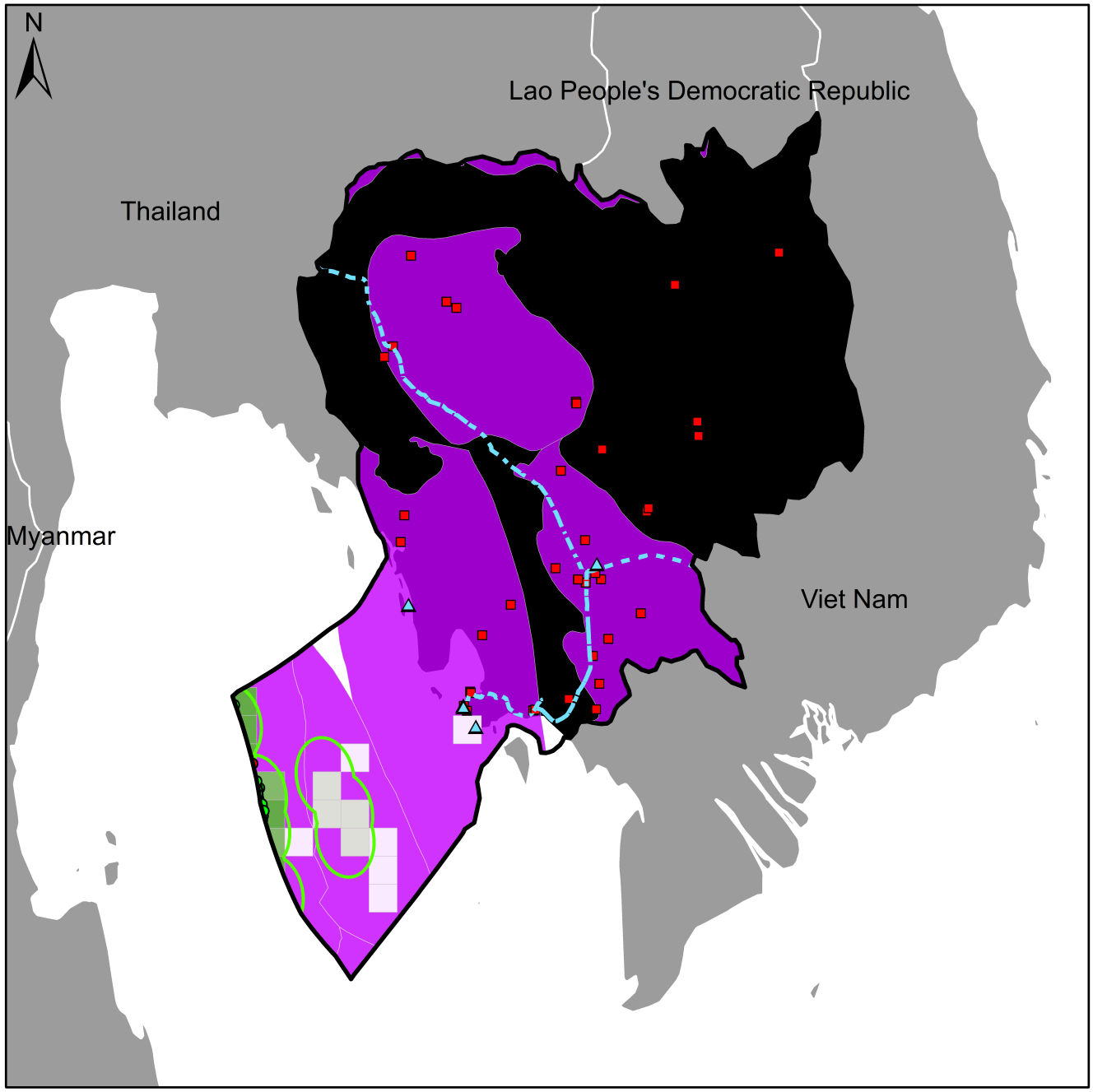

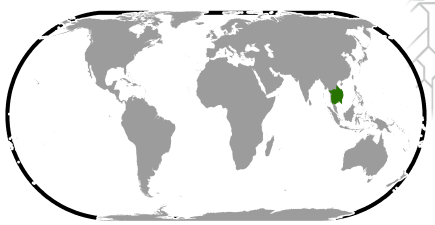

Production & Extraction

- Fields
- Mines
- Platforms & Well Pads
- Underground Storage
- Wells

Well Density Vector Grid
number of wells per grid cell

- 1
- 2
- 3 – 10
- 11 – 20
- 21 – 50
- 51 – 1,000
- 1,001 – 13,565

Transport

- Pipelines
- Ports
- Railways

Geology

- Basins

Facilities & Installations

- LNG
- Power Plants
- Processing Plants
- Refineries
- Stations
- Storage

Cameroon - Catalog of Oil & Gas Infrastructure

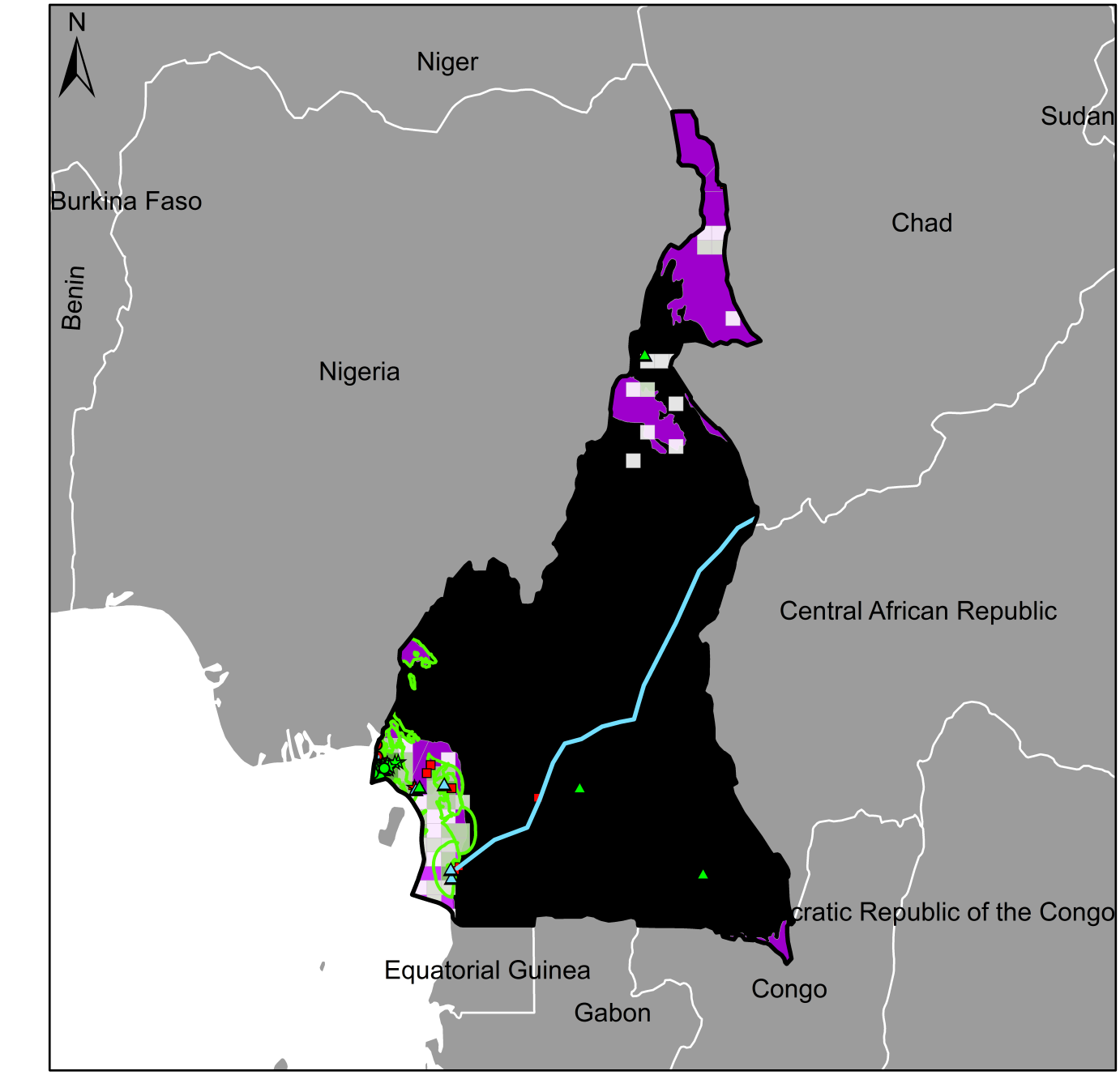

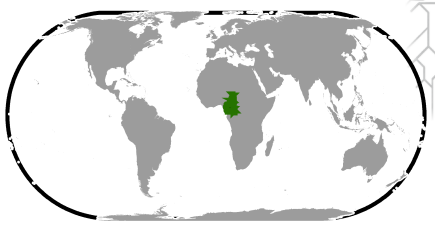

Production & Extraction

- Fields
- Mines
- Platforms & Well Pads
- Underground Storage
- Wells

Well Density Vector Grid
number of wells per grid cell

- 1
- 2
- 3 – 10
- 11 – 20
- 21 – 50
- 51 – 1,000
- 1,001 – 13,565

Transport

- Pipelines
- Ports
- Railways

Geology

- Basins

Facilities & Installations

- LNG
- Power Plants
- Processing Plants
- Refineries
- Stations
- Storage

Canada - Catalog of Oil & Gas Infrastructure

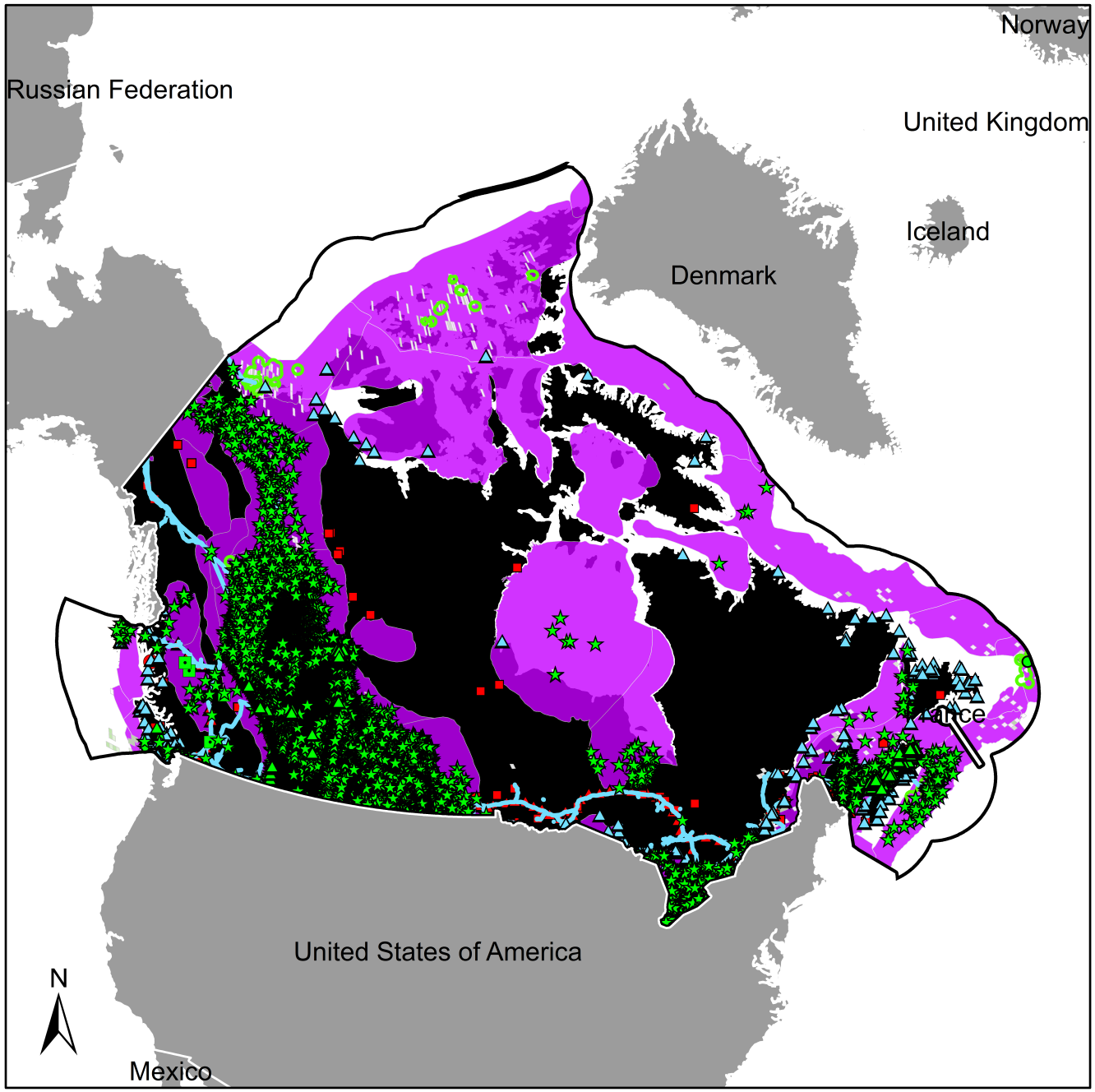

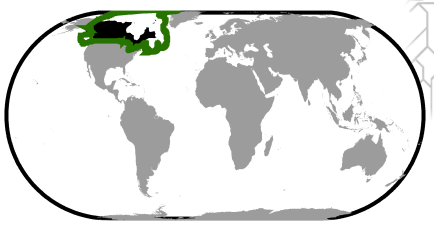

Production & Extraction

- Fields
- Mines
- Platforms & Well Pads
- Underground Storage
- Wells

Well Density Vector Grid
number of wells per grid cell

- 1
- 2
- 3 – 10
- 11 – 20
- 21 – 50
- 51 – 1,000
- 1,001 – 13,565

Transport

- Pipelines
- Ports
- Railways

Geology

- Basins

Facilities & Installations

- LNG
- Power Plants
- Processing Plants
- Refineries
- Stations
- Storage

Central African Republic - Catalog of Oil & Gas Infrastructure

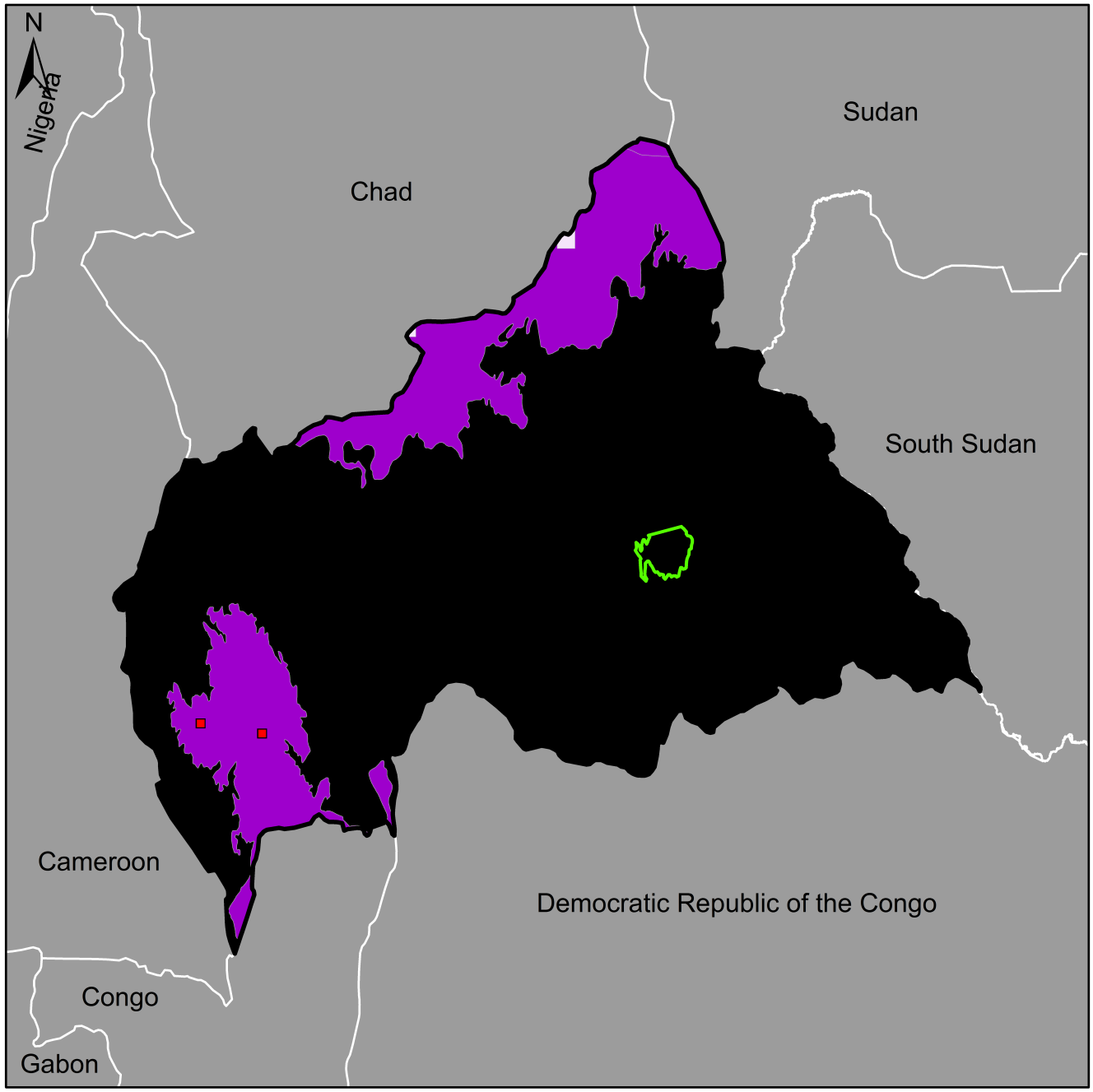

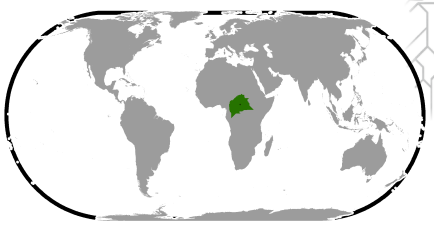

Production & Extraction

- Fields
- Mines
- Platforms & Well Pads
- Underground Storage
- Wells

Well Density Vector Grid
number of wells per grid cell

- 1
- 2
- 3 – 10
- 11 – 20
- 21 – 50
- 51 – 1,000
- 1,001 – 13,565

Transport

- Pipelines
- Ports
- Railways

Geology

- Basins

Facilities & Installations

- LNG
- Power Plants
- Processing Plants
- Refineries
- Stations
- Storage

Chad - Catalog of Oil & Gas Infrastructure

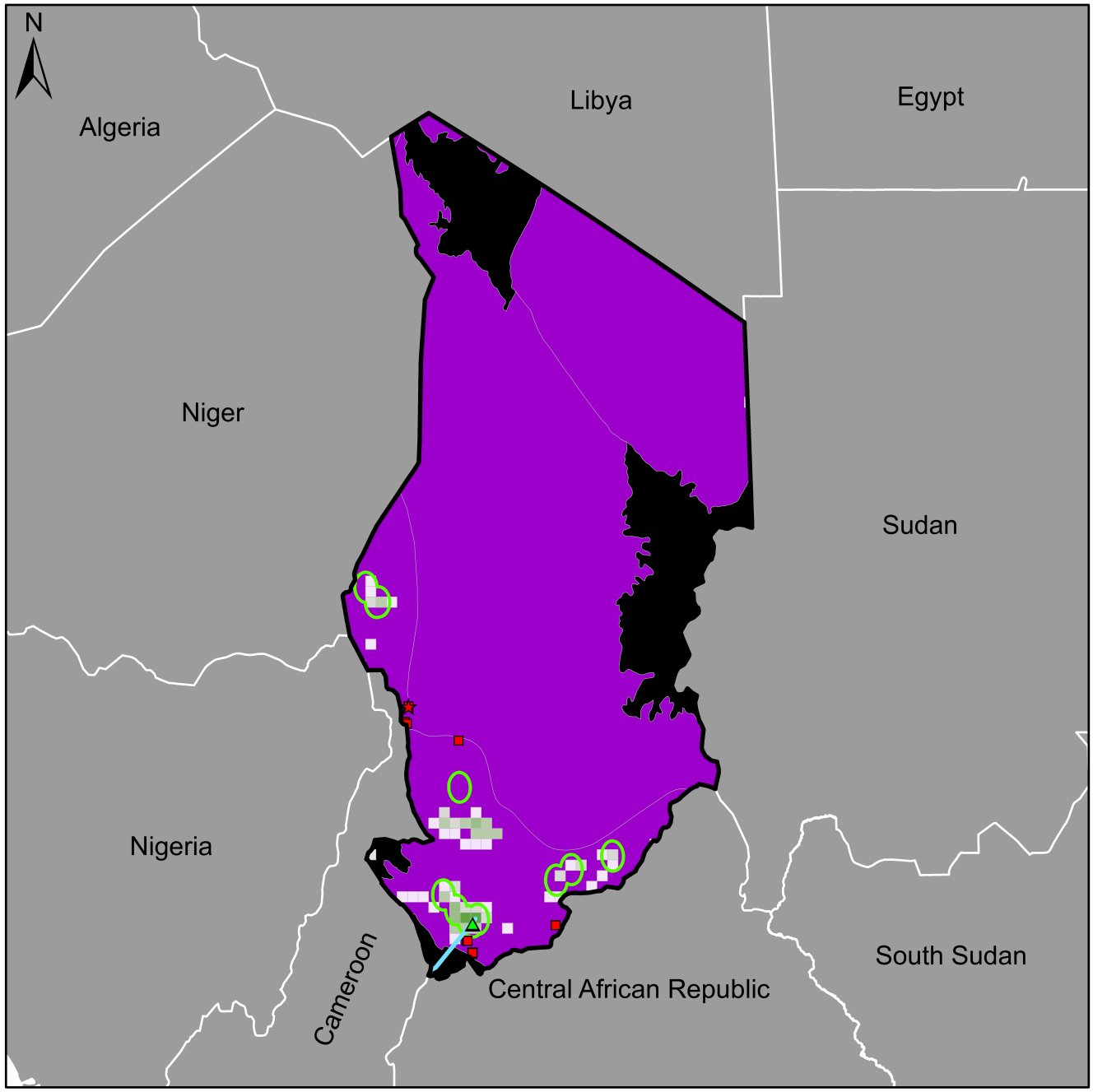

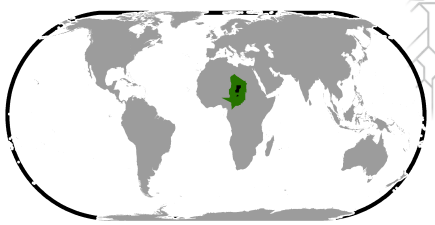

Production & Extraction

- Fields
- Mines
- Platforms & Well Pads
- Underground Storage
- Wells

Well Density Vector Grid
number of wells per grid cell

- 1
- 2
- 3 – 10
- 11 – 20
- 21 – 50
- 51 – 1,000
- 1,001 – 13,565

Transport

- Pipelines
- Ports
- Railways

Geology

- Basins

Facilities & Installations

- LNG
- Power Plants
- Processing Plants
- Refineries
- Stations
- Storage

Chile - Catalog of Oil & Gas Infrastructure

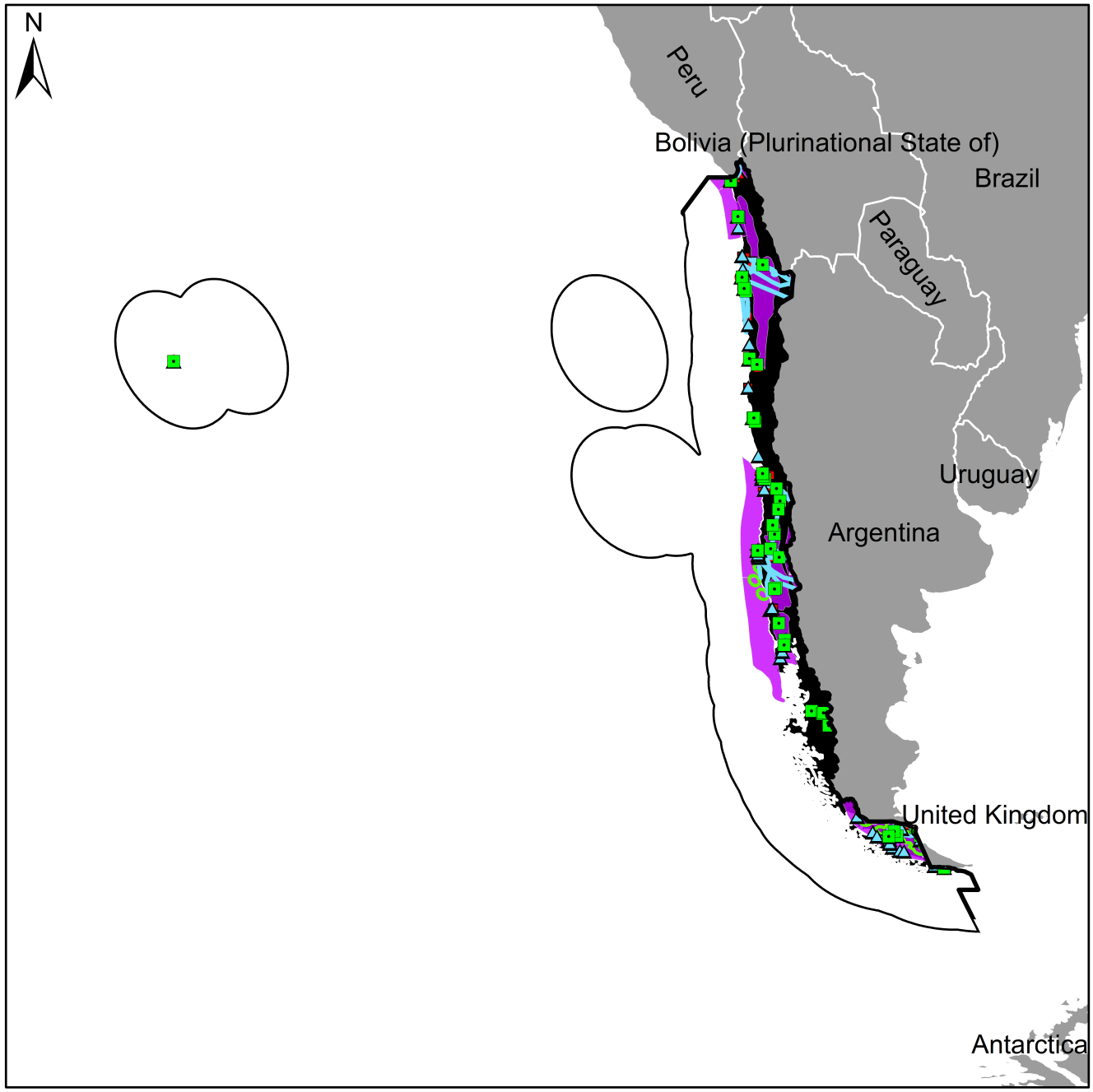



Production & Extraction

- Fields
- Mines
- Platforms & Well Pads
- Underground Storage
- Wells

Well Density Vector Grid
number of wells per grid cell

- 1
- 2
- 3 – 10
- 11 – 20
- 21 – 50
- 51 – 1,000
- 1,001 – 13,565

Transport

- Pipelines
- Ports
- Railways

Geology

- Basins

Facilities & Installations

- LNG
- Power Plants
- Processing Plants
- Refineries
- Stations
- Storage

China - Catalog of Oil & Gas Infrastructure

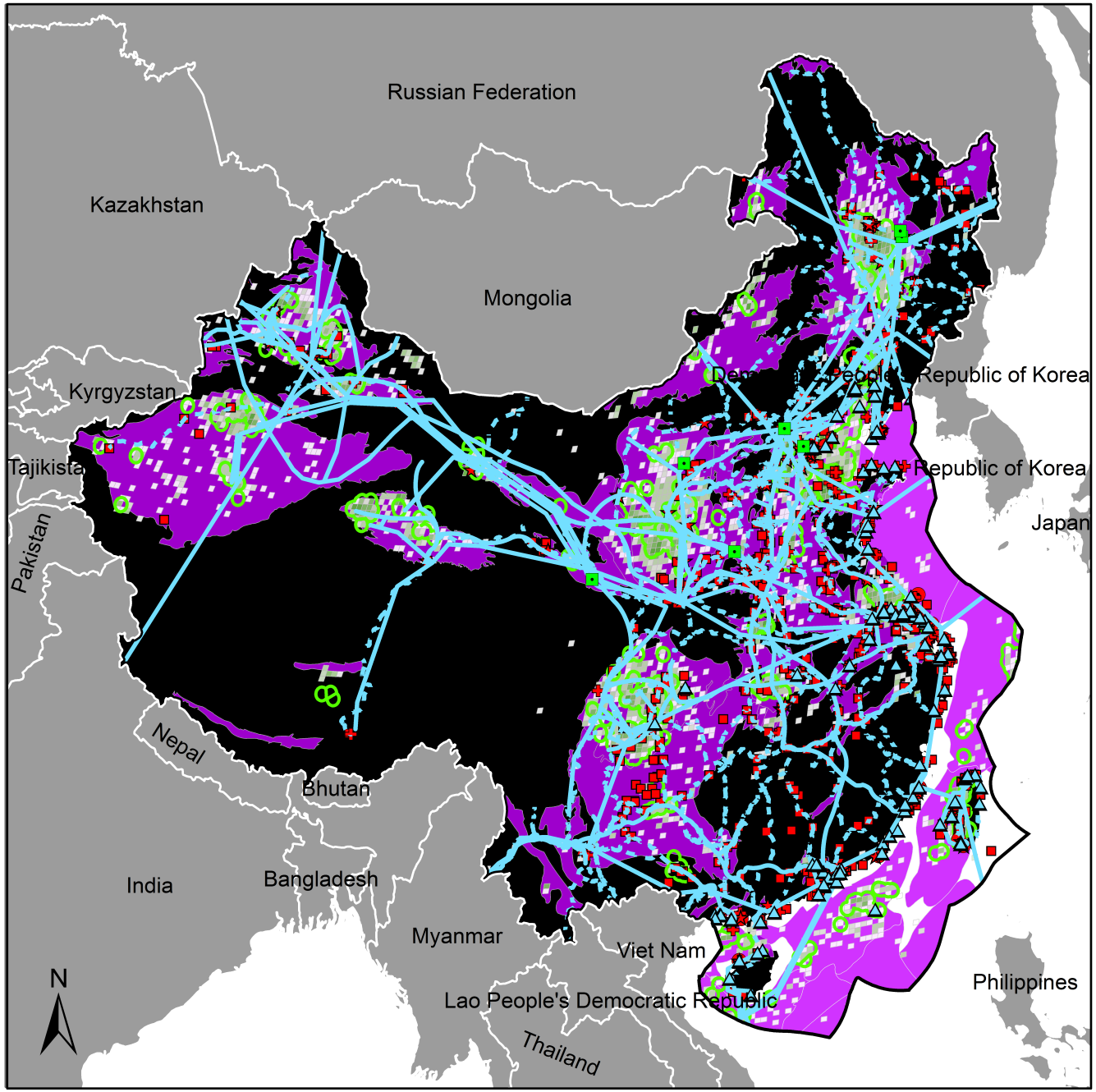

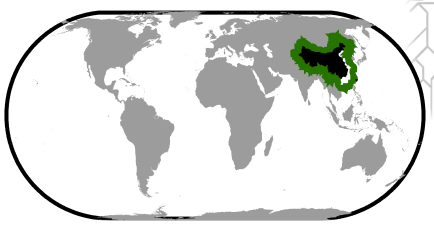

Production & Extraction

- Fields
- Mines
- Platforms & Well Pads
- Underground Storage
- Wells

Well Density Vector Grid
number of wells per grid cell

- 1
- 2
- 3 – 10
- 11 – 20
- 21 – 50
- 51 – 1,000
- 1,001 – 13,565

Transport

- Pipelines
- Ports
- Railways

Geology

- Basins

Facilities & Installations

- LNG
- Power Plants
- Processing Plants
- Refineries
- Stations
- Storage

Colombia - Catalog of Oil & Gas Infrastructure

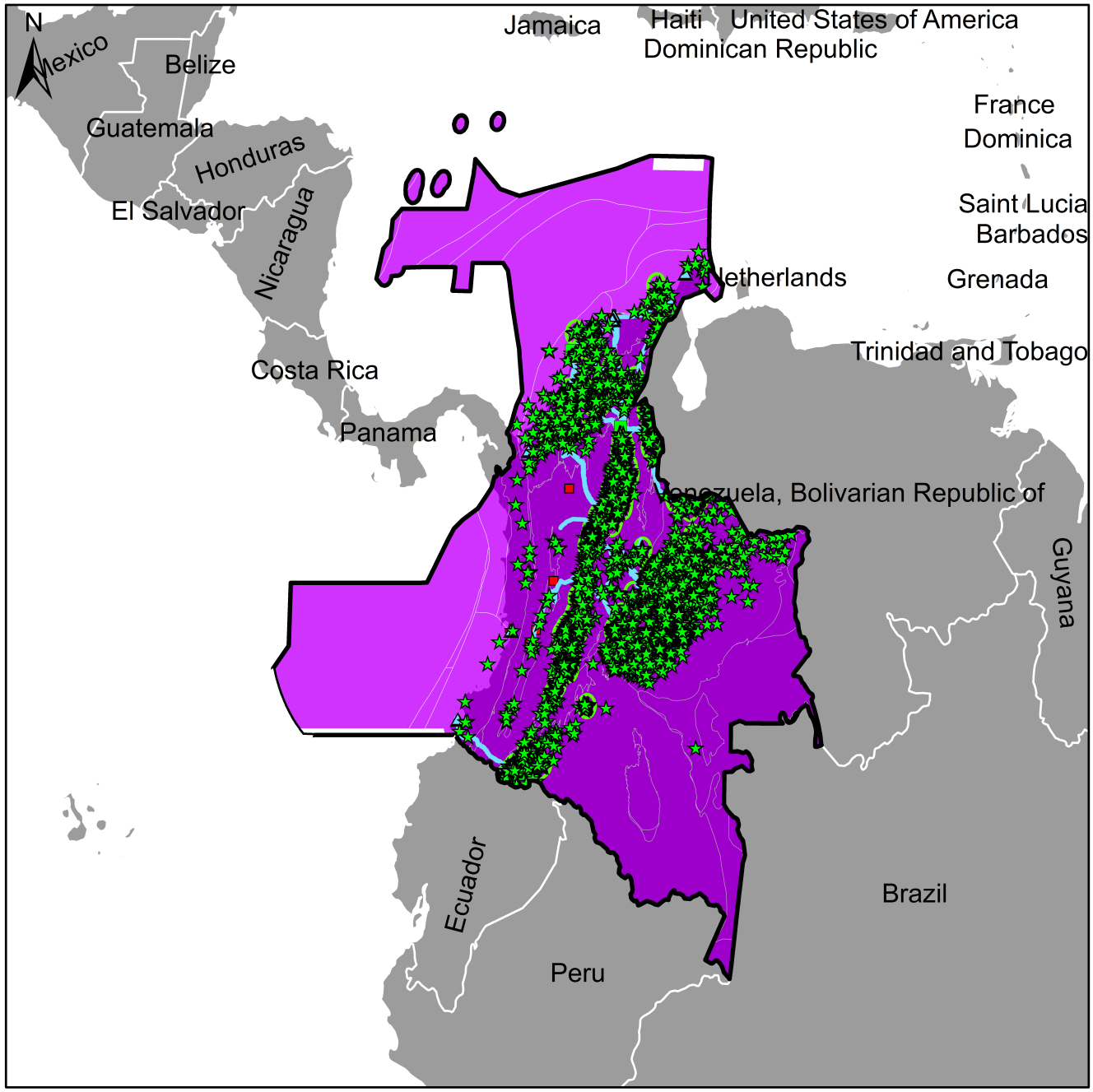



Production & Extraction

- Fields
- Mines
- Platforms & Well Pads
- Underground Storage
- Wells

Well Density Vector Grid
number of wells per grid cell

- 1
- 2
- 3 – 10
- 11 – 20
- 21 – 50
- 51 – 1,000
- 1,001 – 13,565

Transport

- Pipelines
- Ports
- Railways

Geology

- Basins

Facilities & Installations

- LNG
- Power Plants
- Processing Plants
- Refineries
- Stations
- Storage

Comoros - Catalog of Oil & Gas Infrastructure

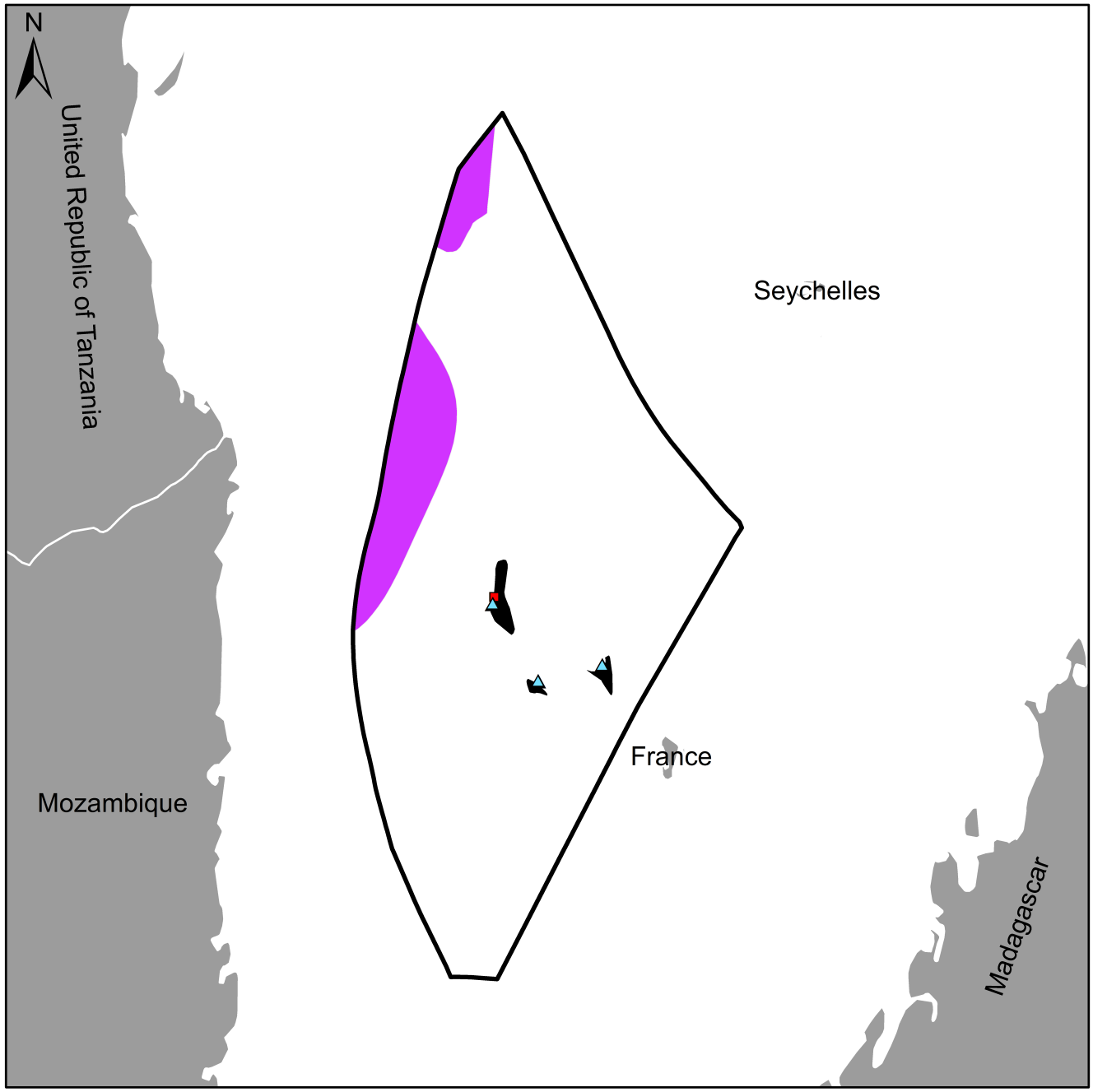

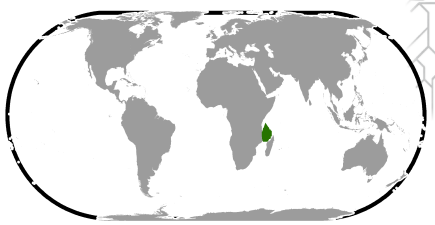

Production & Extraction

- Fields
- Mines
- Platforms & Well Pads
- Underground Storage
- Wells

Well Density Vector Grid
number of wells per grid cell

- 1
- 2
- 3 – 10
- 11 – 20
- 21 – 50
- 51 – 1,000
- 1,001 – 13,565

Transport

- Pipelines
- Ports
- Railways

Geology

- Basins

Facilities & Installations

- LNG
- Power Plants
- Processing Plants
- Refineries
- Stations
- Storage

Congo - Catalog of Oil & Gas Infrastructure

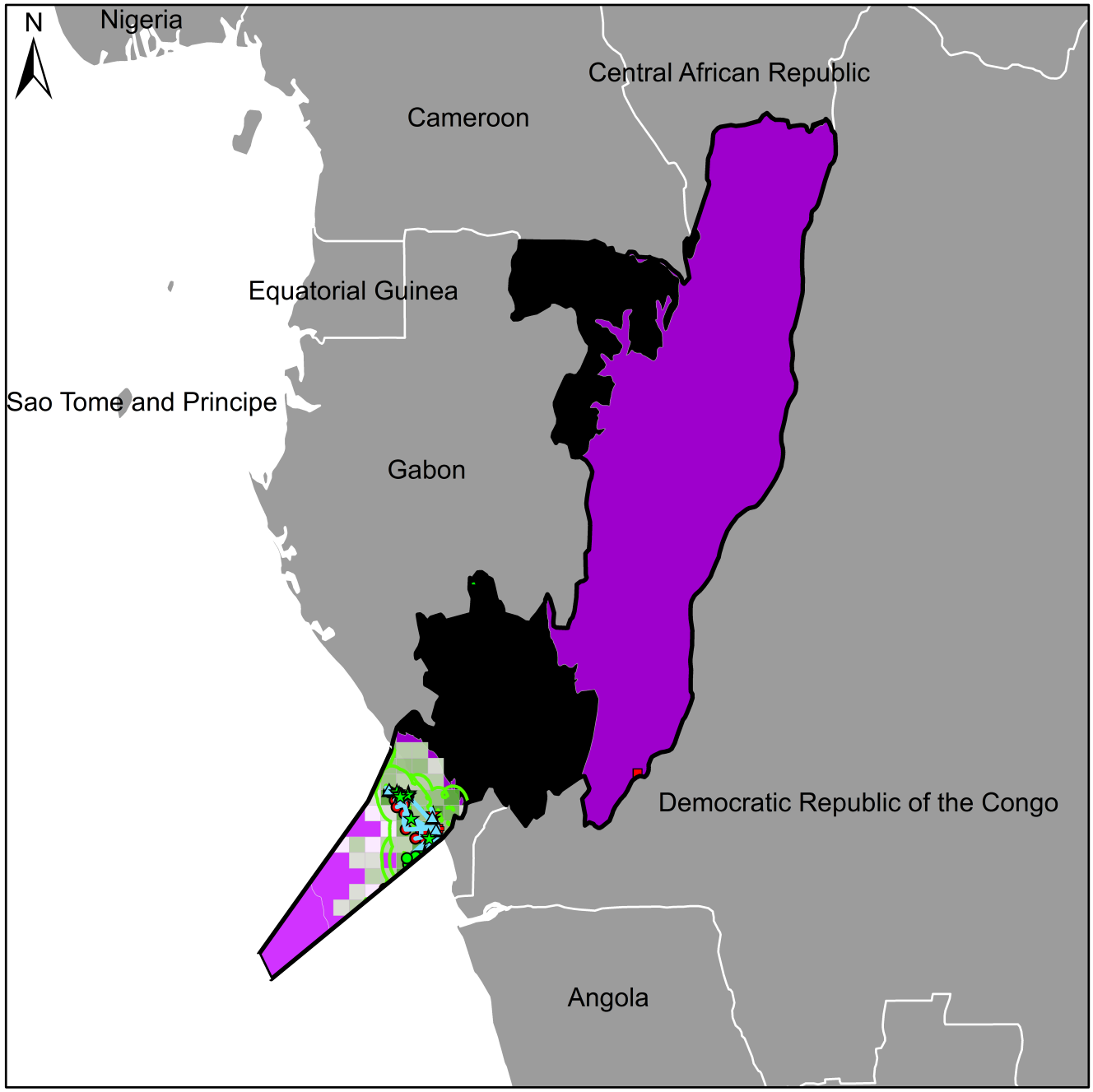

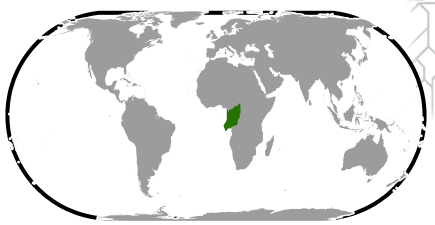

Production & Extraction

- Fields
- Mines
- Platforms & Well Pads
- Underground Storage
- Wells

Well Density Vector Grid
number of wells per grid cell

- 1
- 2
- 3 – 10
- 11 – 20
- 21 – 50
- 51 – 1,000
- 1,001 – 13,565

Transport

- Pipelines
- Ports
- Railways

Geology

- Basins

Facilities & Installations

- LNG
- Power Plants
- Processing Plants
- Refineries
- Stations
- Storage

Costa Rica - Catalog of Oil & Gas Infrastructure

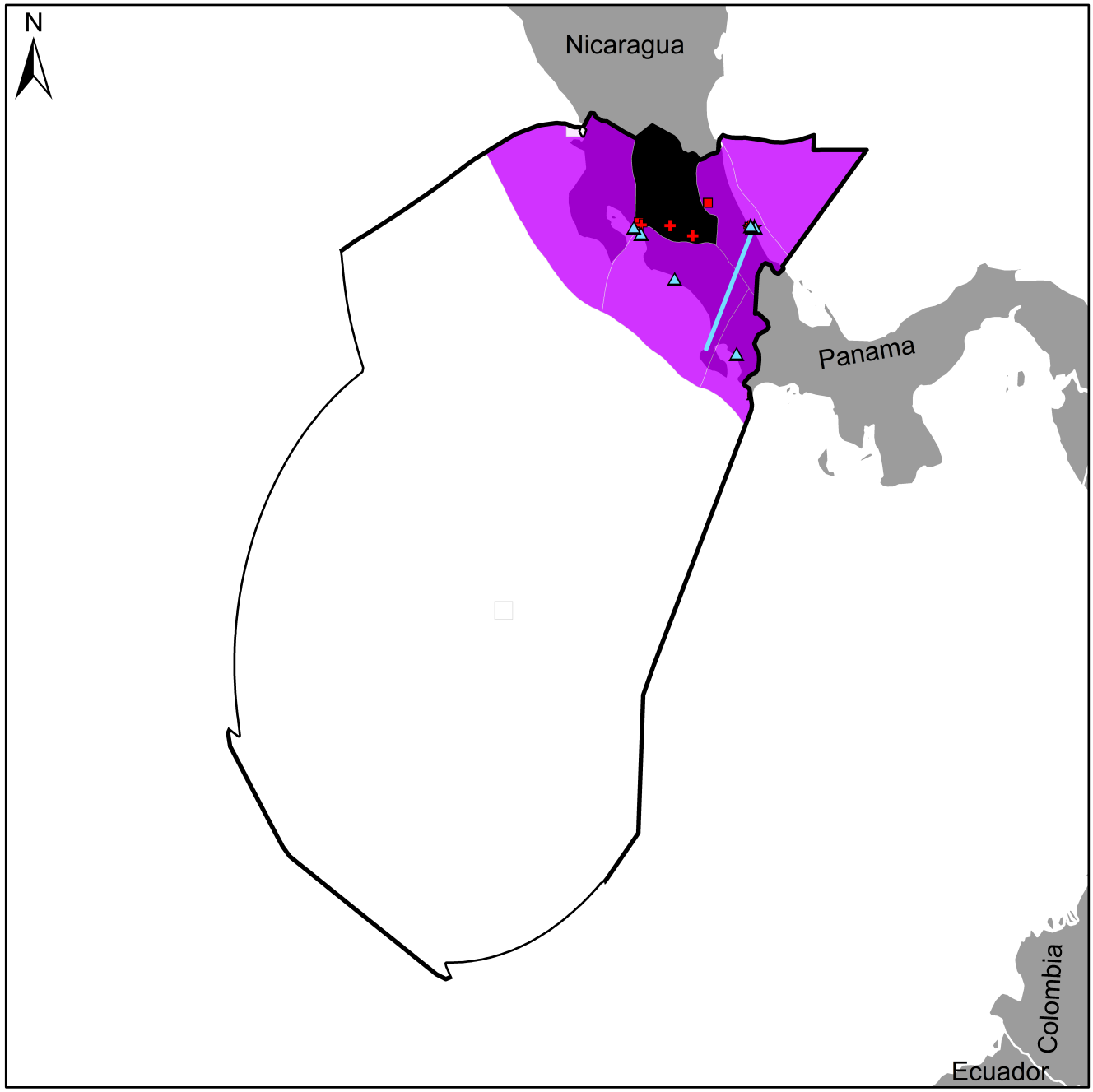

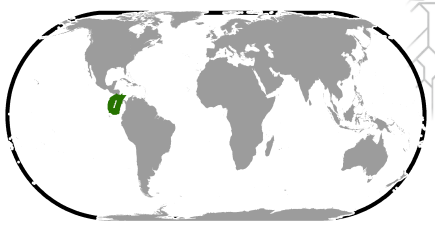

Production & Extraction

- Fields
- Mines
- Platforms & Well Pads
- Underground Storage
- Wells

Well Density Vector Grid
number of wells per grid cell

- 1
- 2
- 3 – 10
- 11 – 20
- 21 – 50
- 51 – 1,000
- 1,001 – 13,565

Transport

- Pipelines
- Ports
- Railways

Geology

- Basins

Facilities & Installations

- LNG
- Power Plants
- Processing Plants
- Refineries
- Stations
- Storage

Croatia - Catalog of Oil & Gas Infrastructure

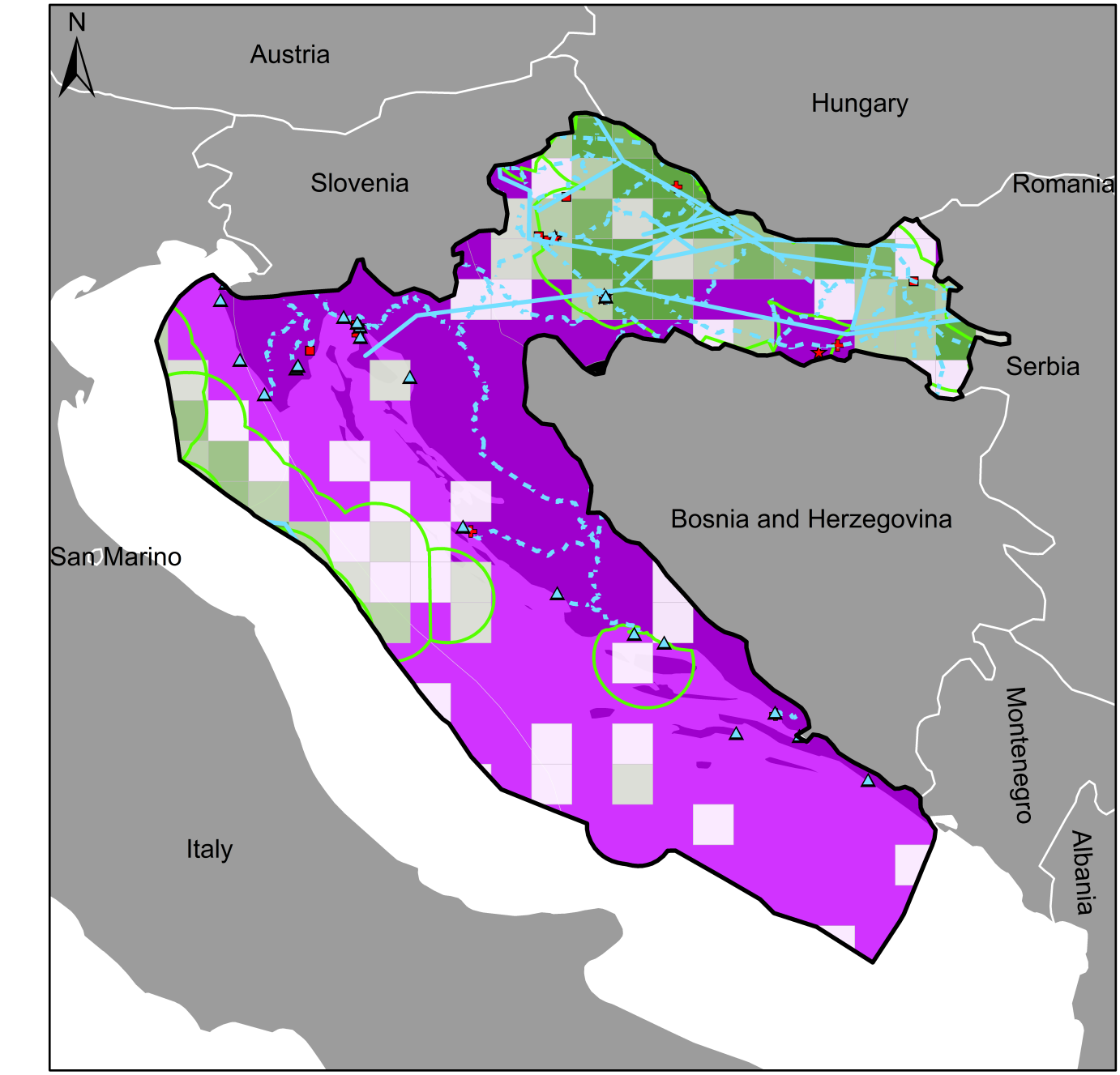

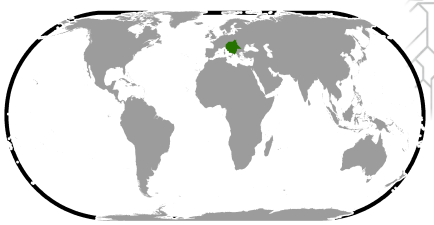

Production & Extraction

- Fields
- Mines
- Platforms & Well Pads
- Underground Storage
- Wells

Well Density Vector Grid
number of wells per grid cell

- 1
- 2
- 3 – 10
- 11 – 20
- 21 – 50
- 51 – 1,000
- 1,001 – 13,565

Transport

- Pipelines
- Ports
- Railways

Geology

- Basins

Facilities & Installations

- LNG
- Power Plants
- Processing Plants
- Refineries
- Stations
- Storage

Cuba - Catalog of Oil & Gas Infrastructure

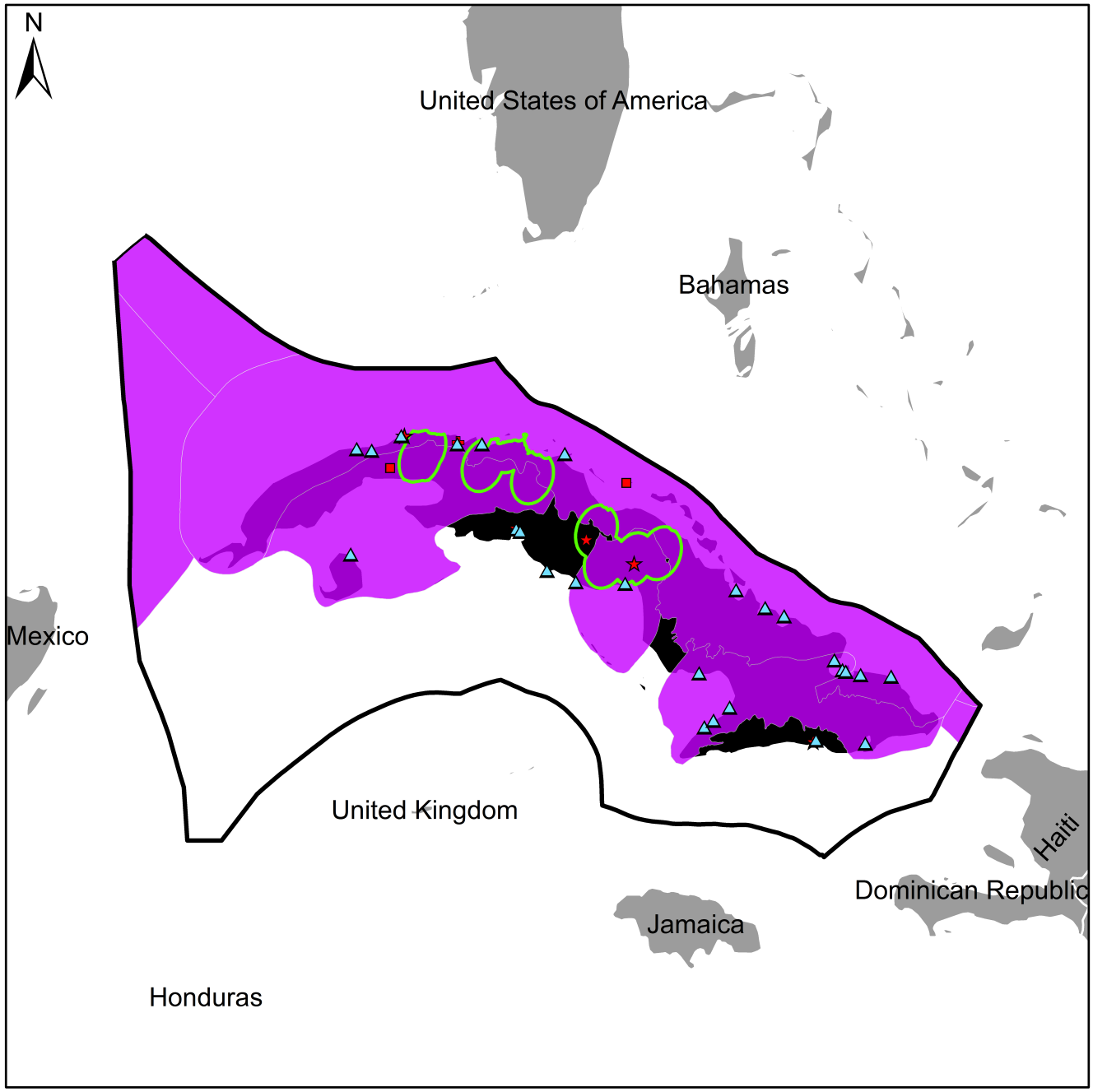

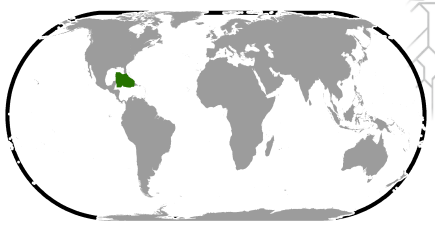

Production & Extraction

- Fields
- Mines
- Platforms & Well Pads
- Underground Storage
- Wells

Well Density Vector Grid
number of wells per grid cell

- 1
- 2
- 3 – 10
- 11 – 20
- 21 – 50
- 51 – 1,000
- 1,001 – 13,565

Transport

- Pipelines
- Ports
- Railways

Geology

- Basins

Facilities & Installations

- LNG
- Power Plants
- Processing Plants
- Refineries
- Stations
- Storage

Cyprus - Catalog of Oil & Gas Infrastructure

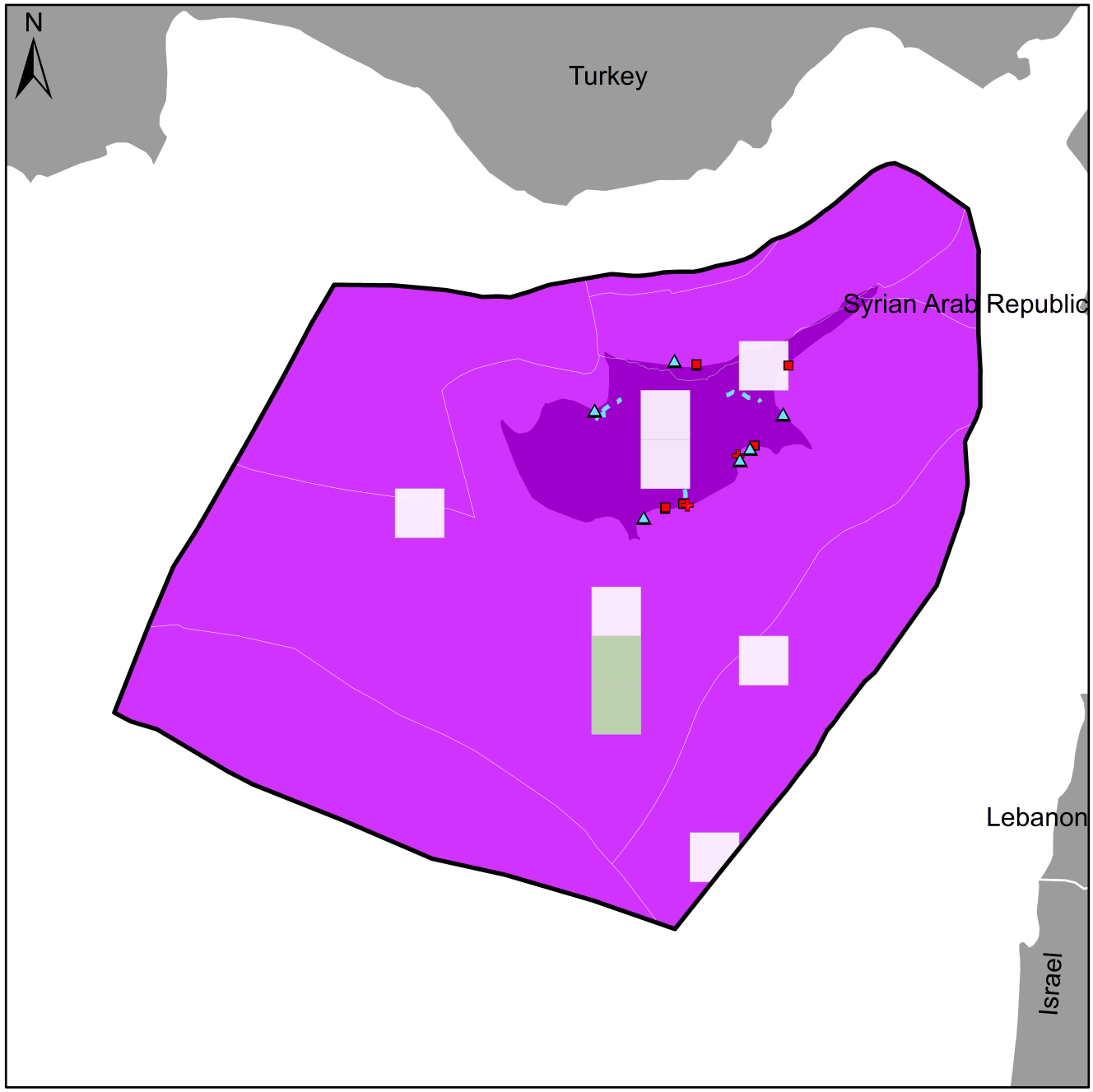

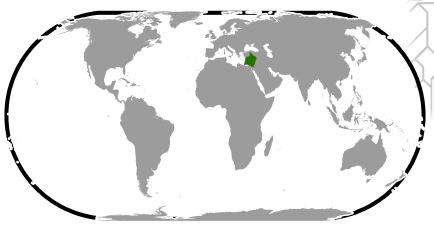

Production & Extraction

- Fields
- Mines
- Platforms & Well Pads
- Underground Storage
- Wells

Well Density Vector Grid
number of wells per grid cell

- 1
- 2
- 3 – 10
- 11 – 20
- 21 – 50
- 51 – 1,000
- 1,001 – 13,565

Transport

- Pipelines
- Ports
- Railways

Geology

- Basins

Facilities & Installations

- LNG
- Power Plants
- Processing Plants
- Refineries
- Stations
- Storage

Czech Republic - Catalog of Oil & Gas Infrastructure

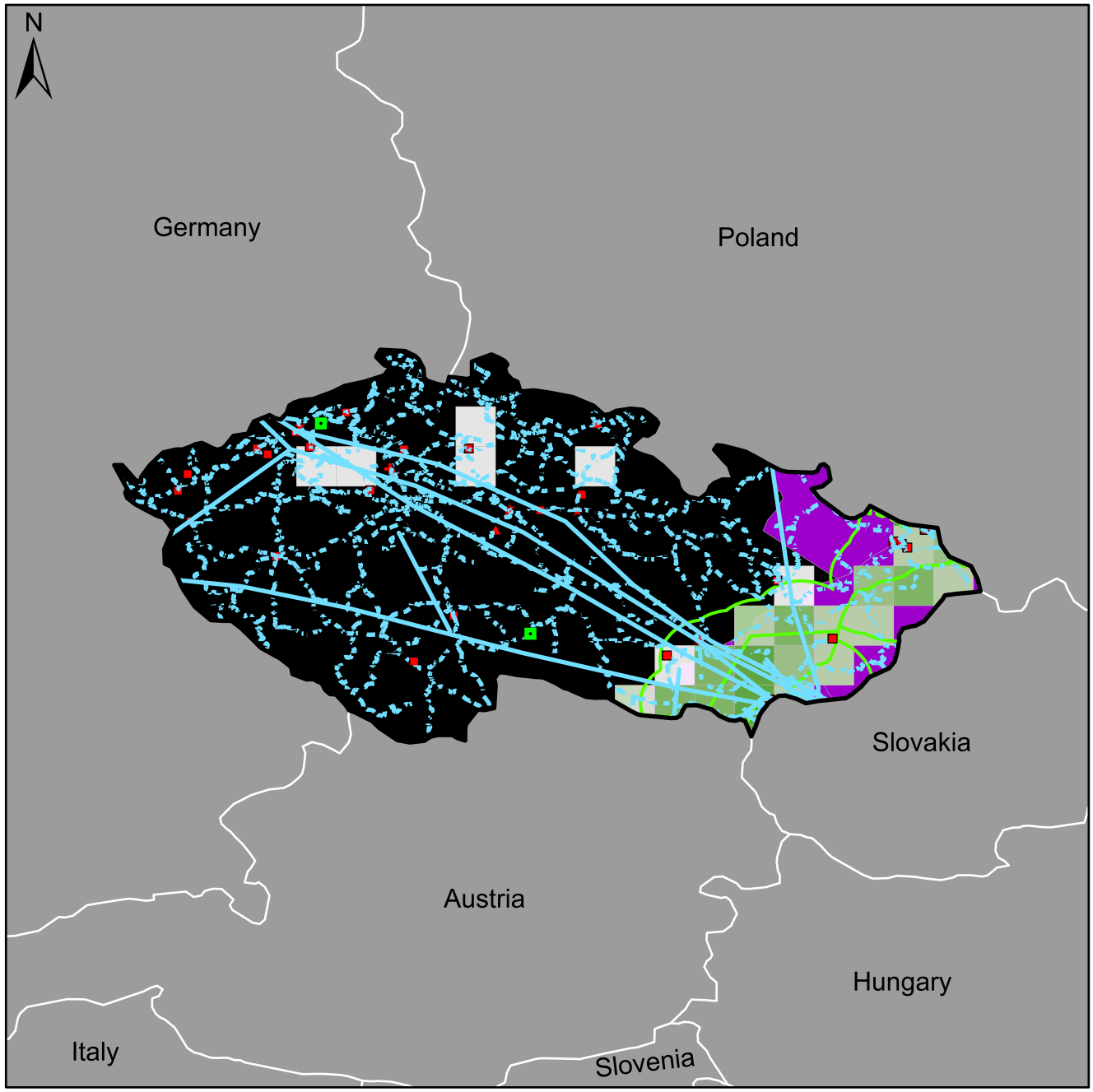

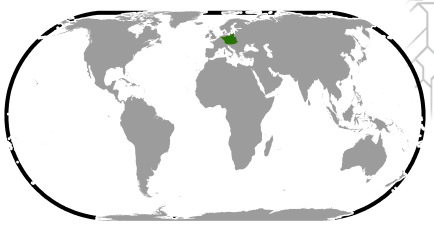

Production & Extraction

- Fields
- Mines
- Platforms & Well Pads
- Underground Storage
- Wells

Well Density Vector Grid
number of wells per grid cell

- 1
- 2
- 3 – 10
- 11 – 20
- 21 – 50
- 51 – 1,000
- 1,001 – 13,565

Transport

- Pipelines
- Ports
- Railways

Geology

- Basins

Facilities & Installations

- LNG
- Power Plants
- Processing Plants
- Refineries
- Stations
- Storage

Côte D'Ivoire - Catalog of Oil & Gas Infrastructure

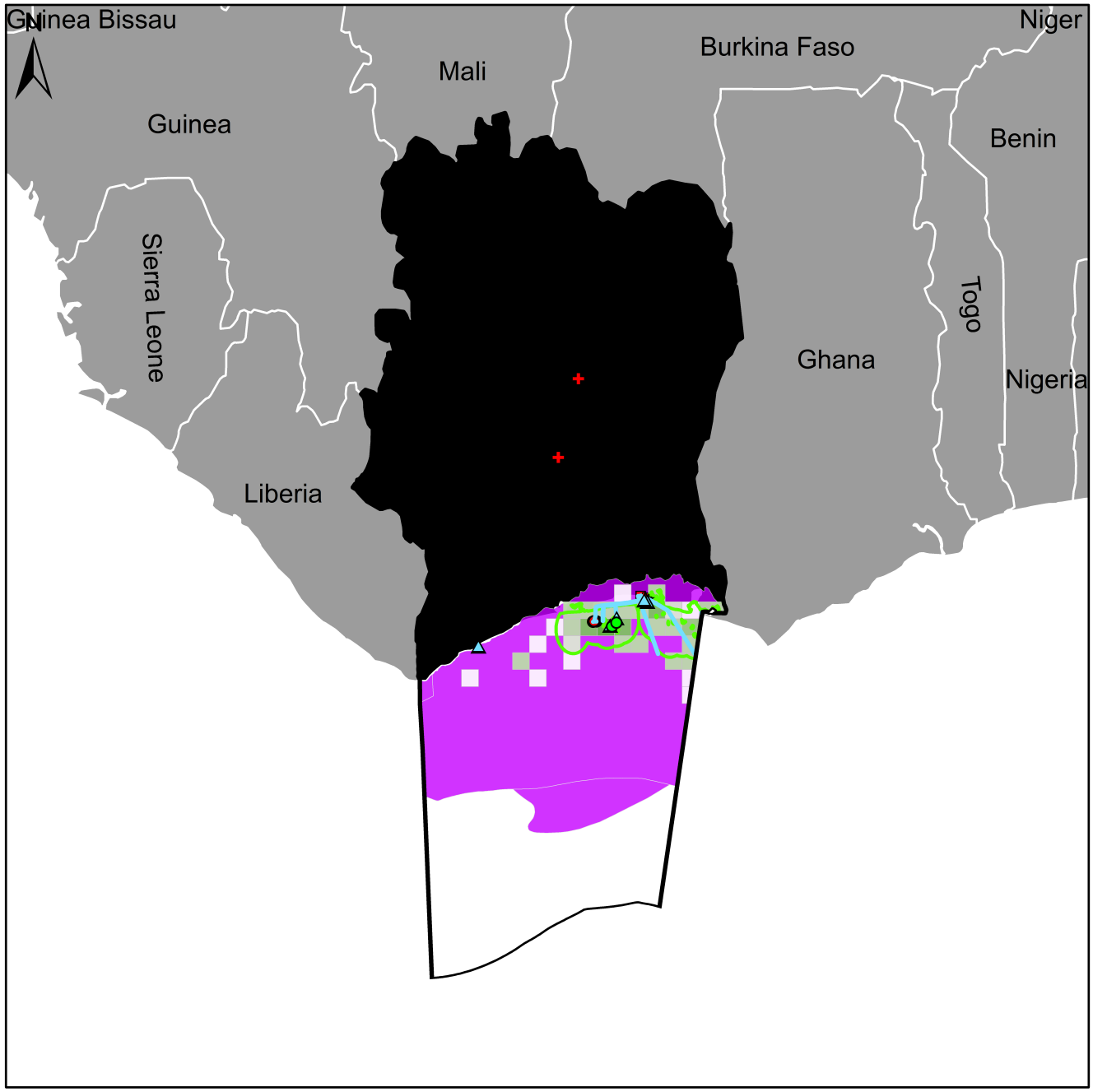

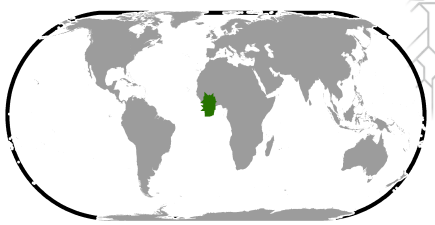

Production & Extraction

- Fields
- Mines
- Platforms & Well Pads
- Underground Storage
- Wells

Well Density Vector Grid
number of wells per grid cell

- 1
- 2
- 3 – 10
- 11 – 20
- 21 – 50
- 51 – 1,000
- 1,001 – 13,565

Transport

- Pipelines
- Ports
- Railways

Geology

- Basins

Facilities & Installations

- LNG
- Power Plants
- Processing Plants
- Refineries
- Stations
- Storage

Democratic People's Republic of Korea
- Catalog of Oil & Gas Infrastructure

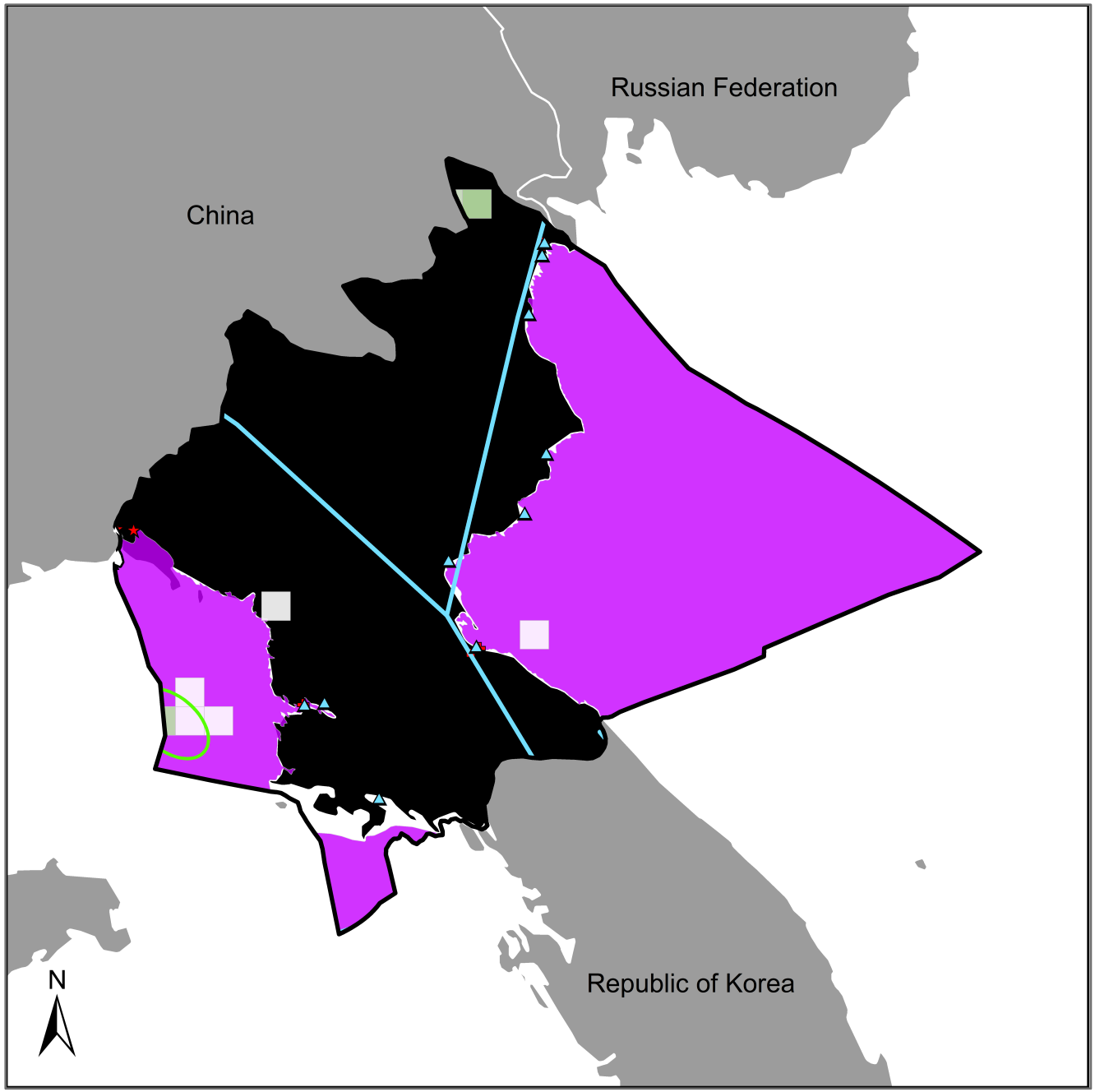

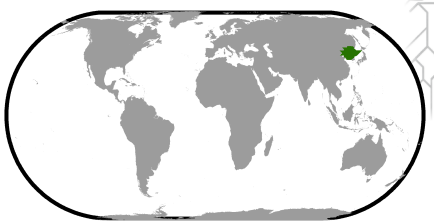

Production & Extraction

- Fields
- Mines
- Platforms & Well Pads
- Underground Storage
- Wells

Well Density Vector Grid
number of wells per grid cell

- 1
- 2
- 3 – 10
- 11 – 20
- 21 – 50
- 51 – 1,000
- 1,001 – 13,565

Transport

- Pipelines
- Ports
- Railways

Geology

- Basins

Facilities & Installations

- LNG
- Power Plants
- Processing Plants
- Refineries
- Stations
- Storage

Democratic Republic of the Congo - Catalog of Oil & Gas Infrastructure

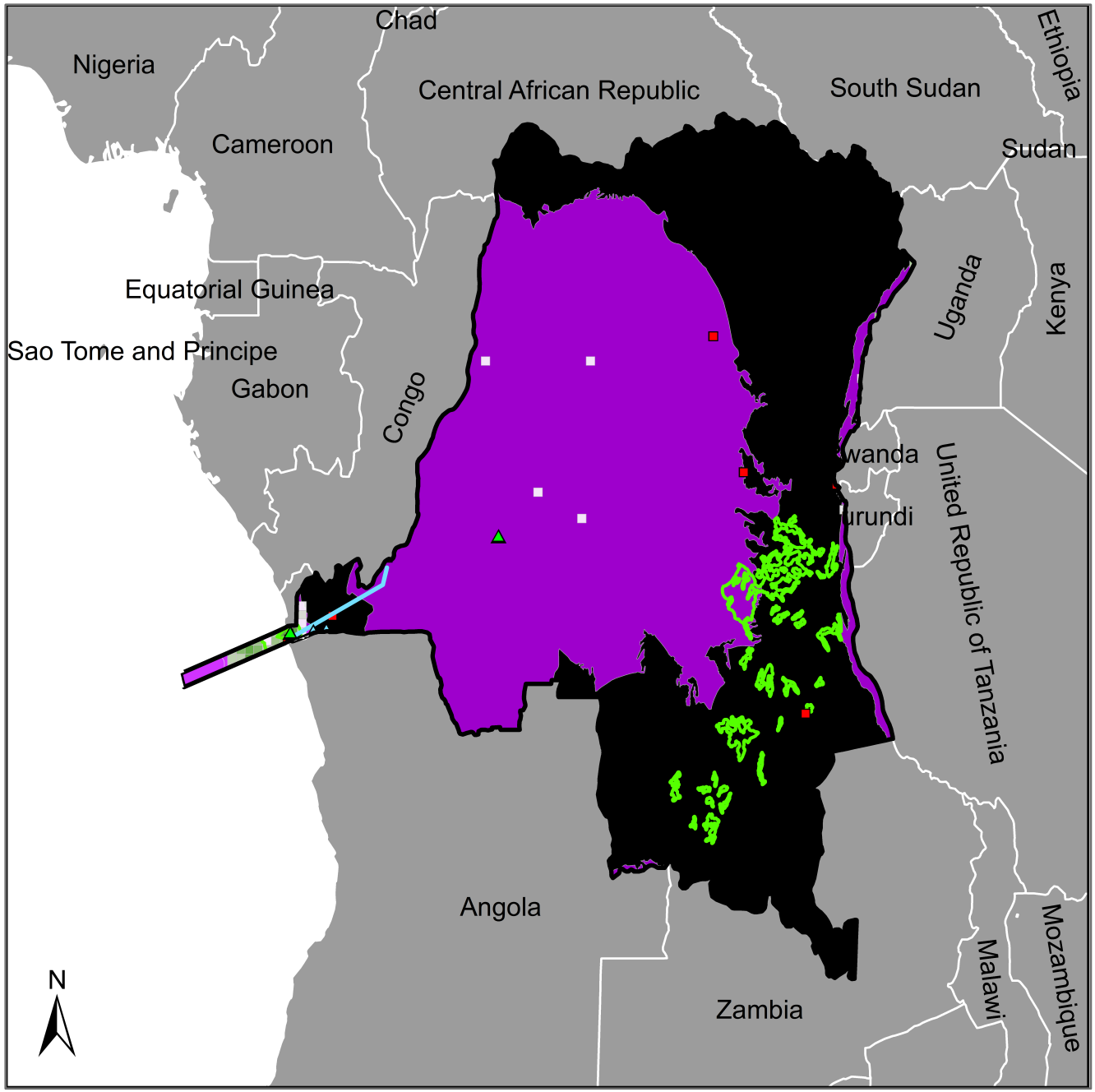

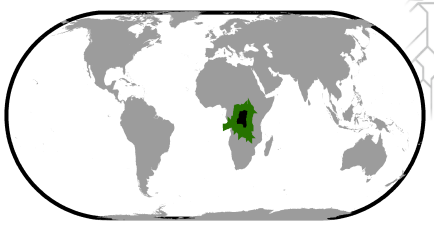

Production & Extraction

- Fields
- Mines
- Platforms & Well Pads
- Underground Storage
- Wells

Well Density Vector Grid
number of wells per grid cell

- 1
- 2
- 3 – 10
- 11 – 20
- 21 – 50
- 51 – 1,000
- 1,001 – 13,565

Transport

- Pipelines
- Ports
- Railways

Geology

- Basins

Facilities & Installations

- LNG
- Power Plants
- Processing Plants
- Refineries
- Stations
- Storage

Denmark - Catalog of Oil & Gas Infrastructure

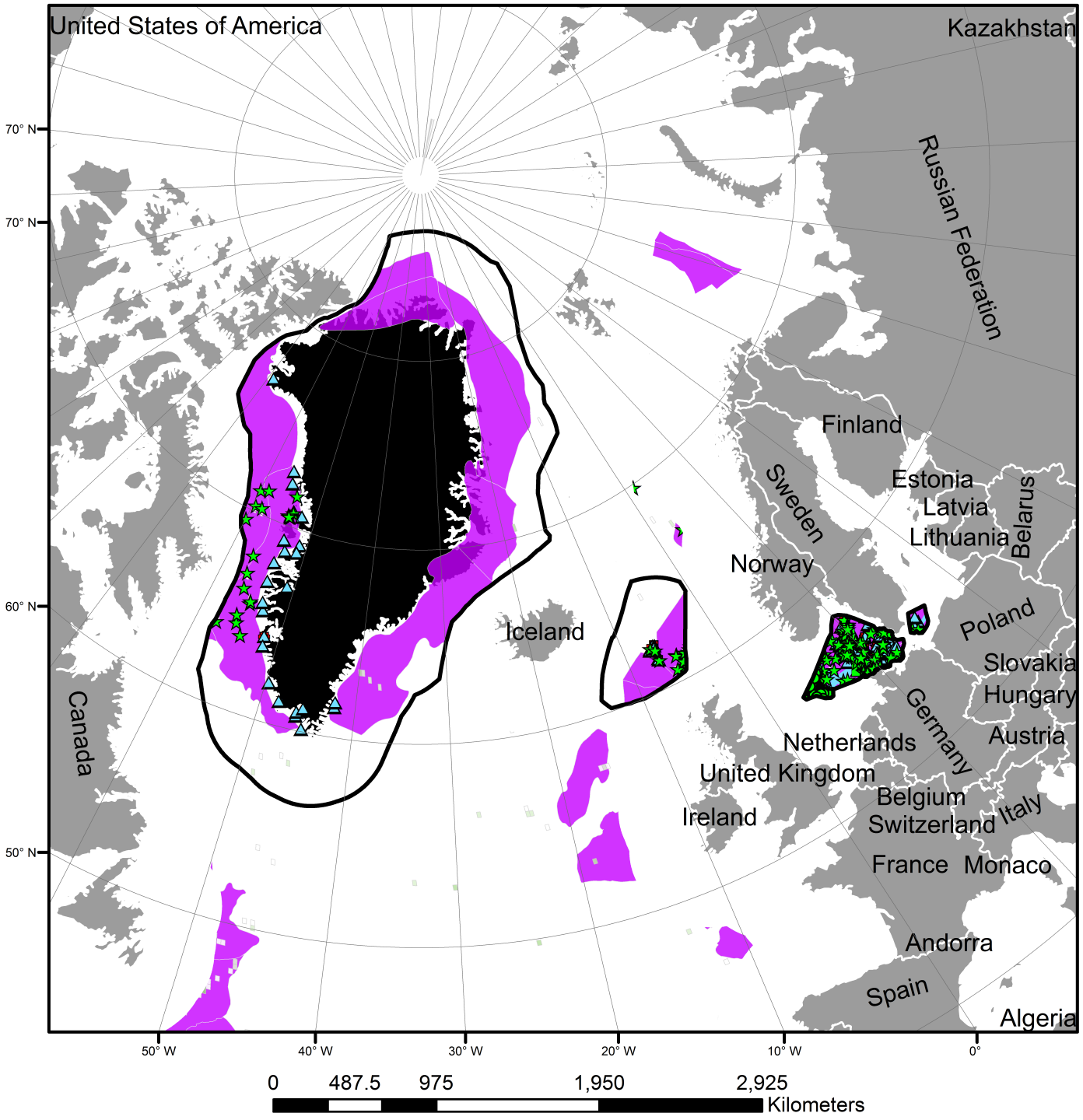

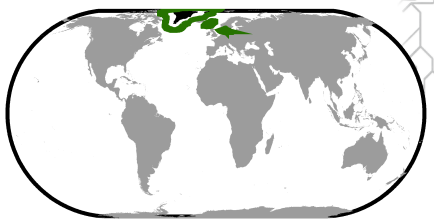

Production & Extraction

- Fields
- Mines
- Platforms & Well Pads
- Underground Storage
- Wells

Well Density Vector Grid
number of wells per grid cell

- 1
- 2
- 3 – 10
- 11 – 20
- 21 – 50
- 51 – 1,000
- 1,001 – 13,565

Transport

- Pipelines
- Ports
- Railways

Geology

- Basins

Facilities & Installations

- LNG
- Power Plants
- Processing Plants
- Refineries
- Stations
- Storage

Djibouti - Catalog of Oil & Gas Infrastructure

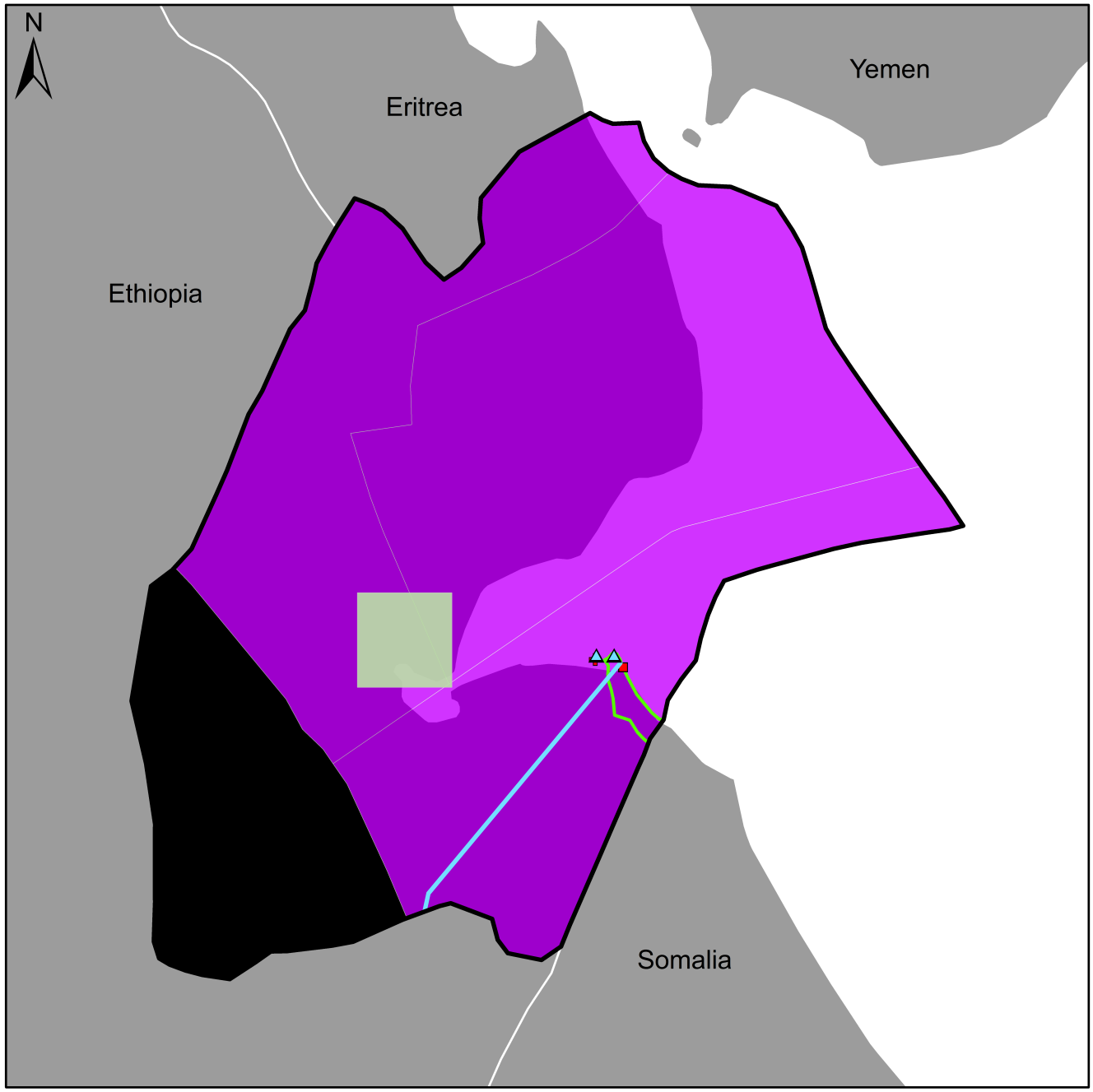

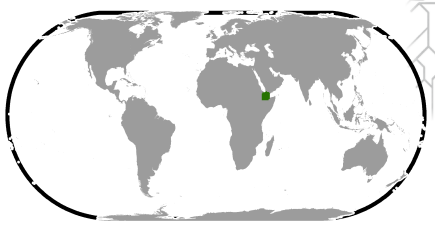

Production & Extraction

- Fields
- Mines
- Platforms & Well Pads
- Underground Storage
- Wells

Well Density Vector Grid
number of wells per grid cell

- 1
- 2
- 3 – 10
- 11 – 20
- 21 – 50
- 51 – 1,000
- 1,001 – 13,565

Transport

- Pipelines
- Ports
- Railways

Geology

- Basins

Facilities & Installations

- LNG
- Power Plants
- Processing Plants
- Refineries
- Stations
- Storage

Dominica - Catalog of Oil & Gas Infrastructure

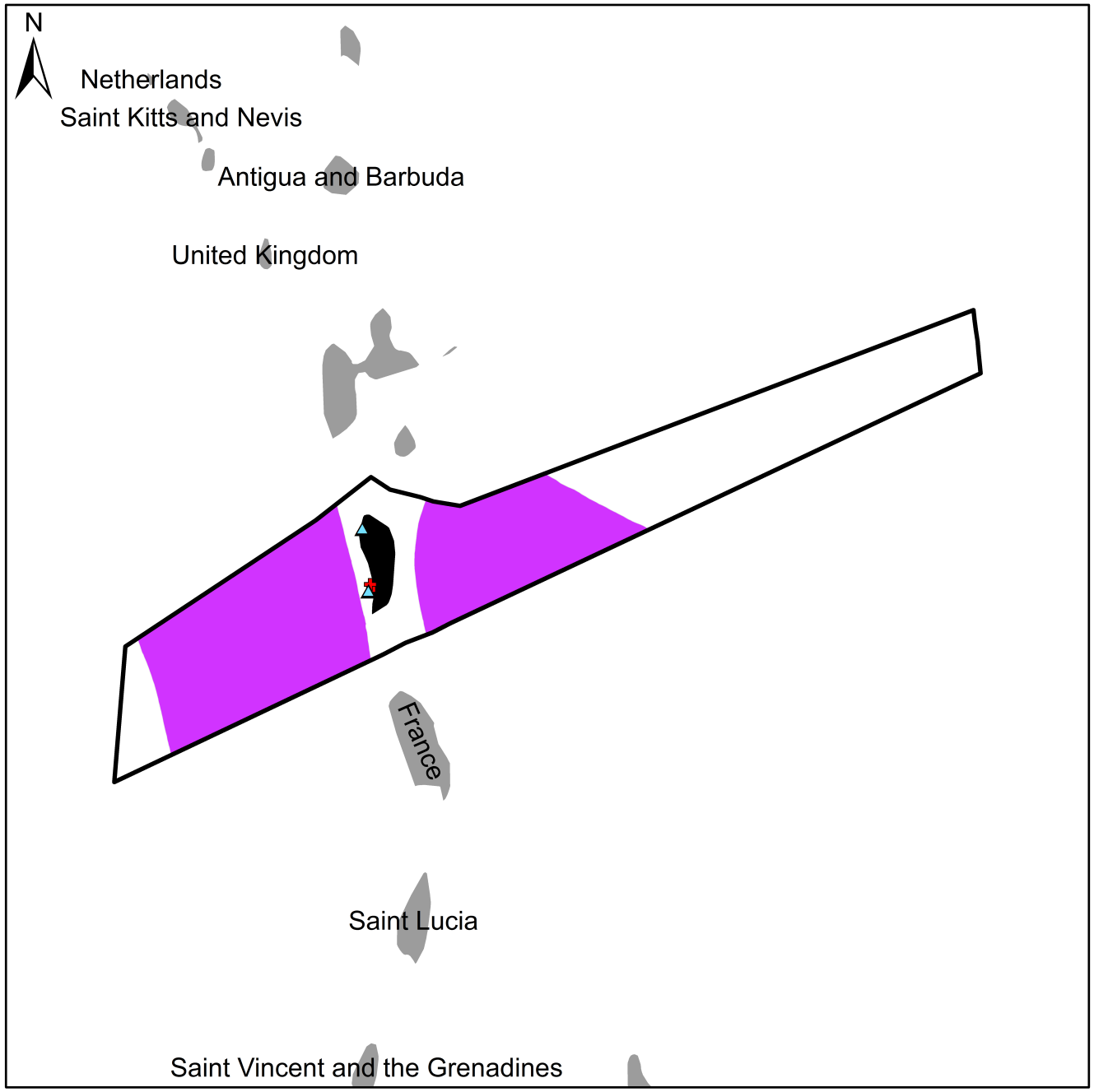

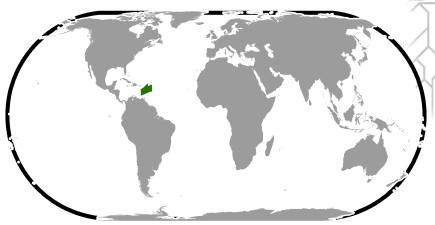

Production & Extraction

- Fields
- Mines
- Platforms & Well Pads
- Underground Storage
- Wells

Well Density Vector Grid
number of wells per grid cell

- 1
- 2
- 3 – 10
- 11 – 20
- 21 – 50
- 51 – 1,000
- 1,001 – 13,565

Transport

- Pipelines
- Ports
- Railways

Geology

- Basins

Facilities & Installations

- LNG
- Power Plants
- Processing Plants
- Refineries
- Stations
- Storage

Dominican Republic - Catalog of Oil & Gas Infrastructure

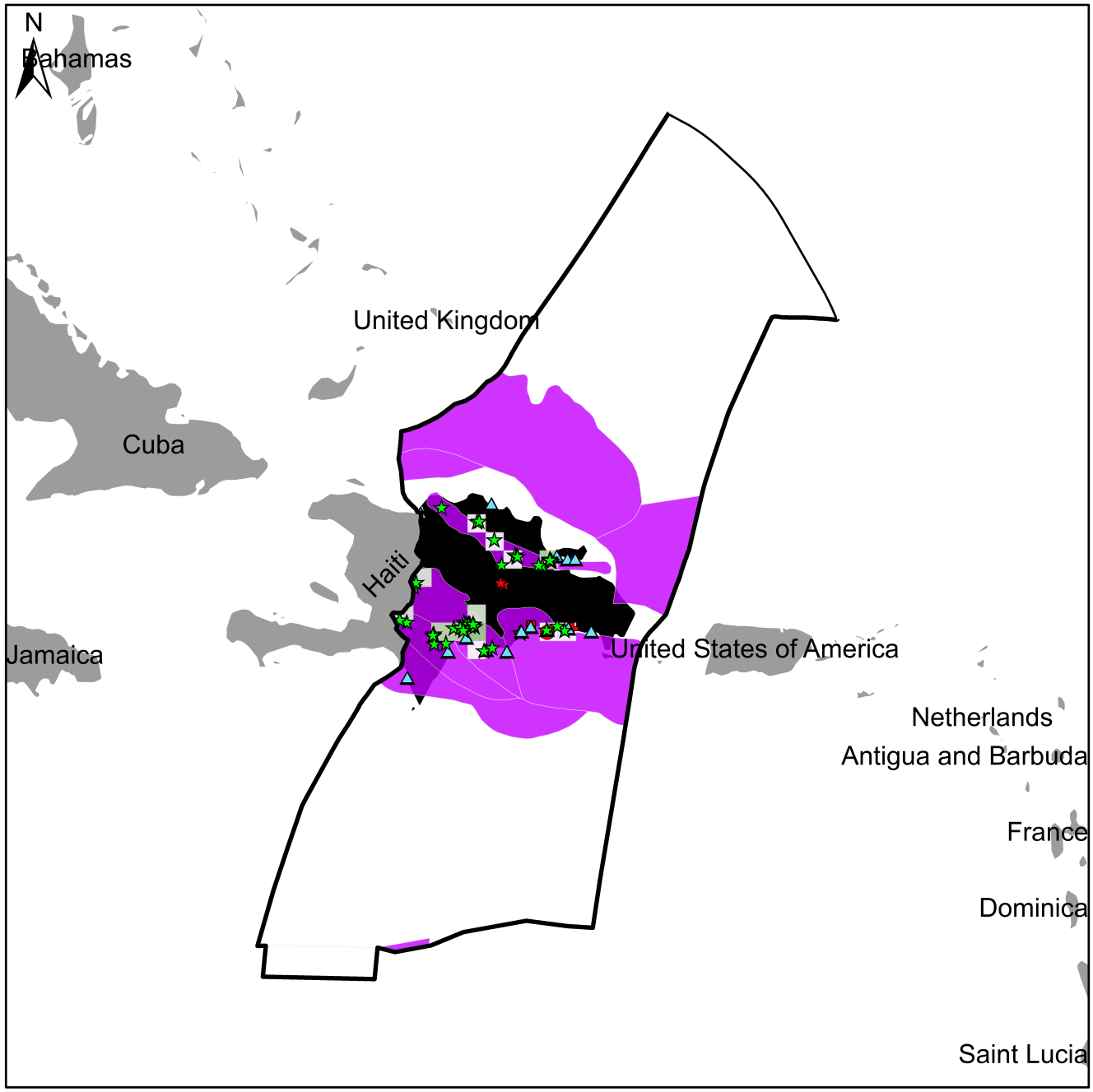

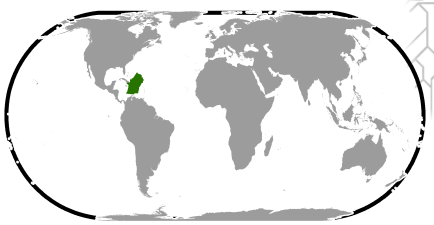

Production & Extraction

- Fields
- Mines
- Platforms & Well Pads
- Underground Storage
- Wells

Well Density Vector Grid
number of wells per grid cell

- 1
- 2
- 3 – 10
- 11 – 20
- 21 – 50
- 51 – 1,000
- 1,001 – 13,565

Transport

- Pipelines
- Ports
- Railways

Geology

- Basins

Facilities & Installations

- LNG
- Power Plants
- Processing Plants
- Refineries
- Stations
- Storage

Ecuador - Catalog of Oil & Gas Infrastructure

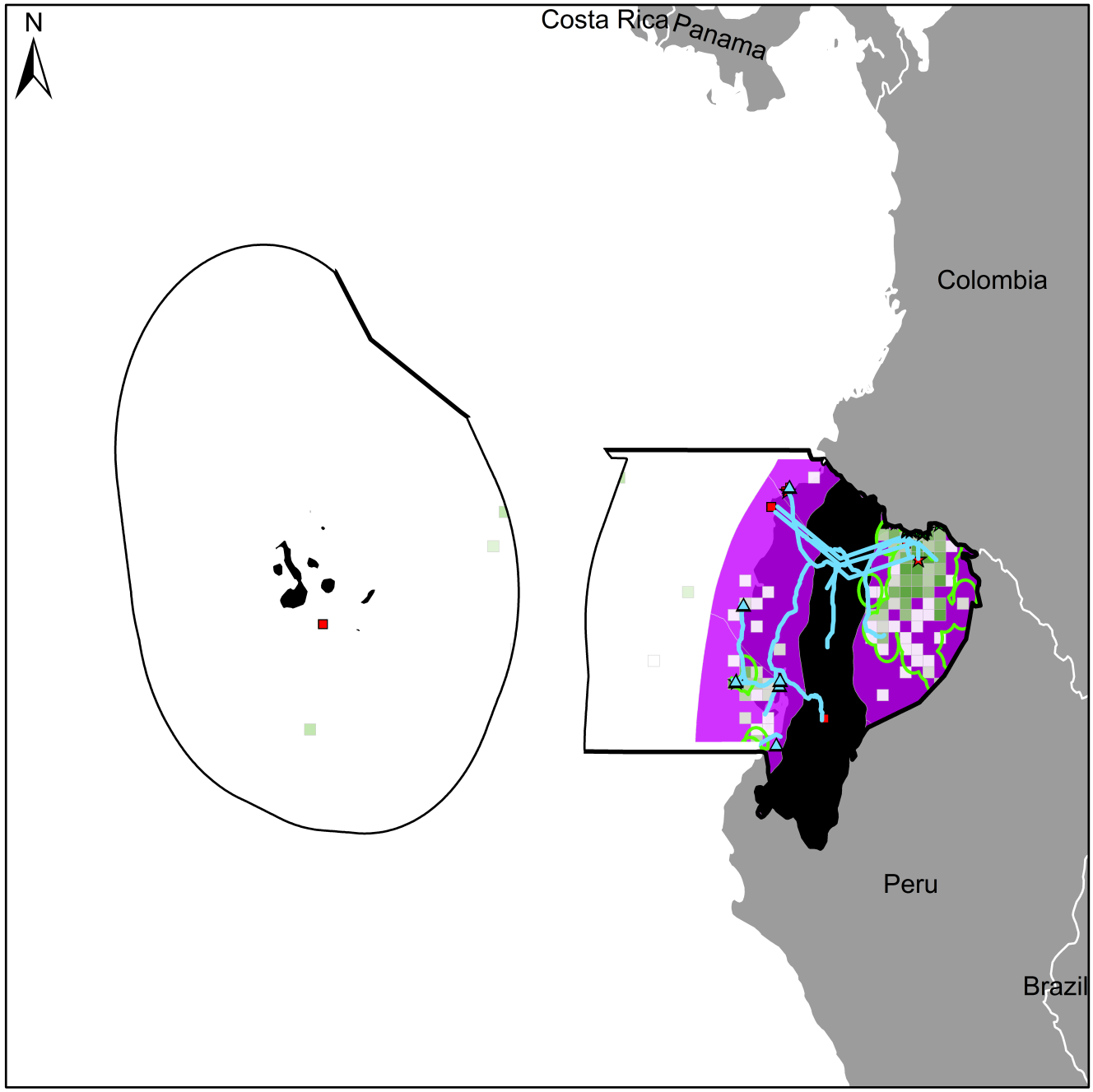

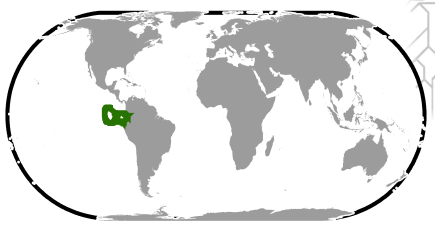

Production & Extraction

- Fields
- Mines
- Platforms & Well Pads
- Underground Storage
- Wells

Well Density Vector Grid
number of wells per grid cell

- 1
- 2
- 3 – 10
- 11 – 20
- 21 – 50
- 51 – 1,000
- 1,001 – 13,565

Transport

- Pipelines
- Ports
- Railways

Geology

- Basins

Facilities & Installations

- LNG
- Power Plants
- Processing Plants
- Refineries
- Stations
- Storage

Egypt - Catalog of Oil & Gas Infrastructure

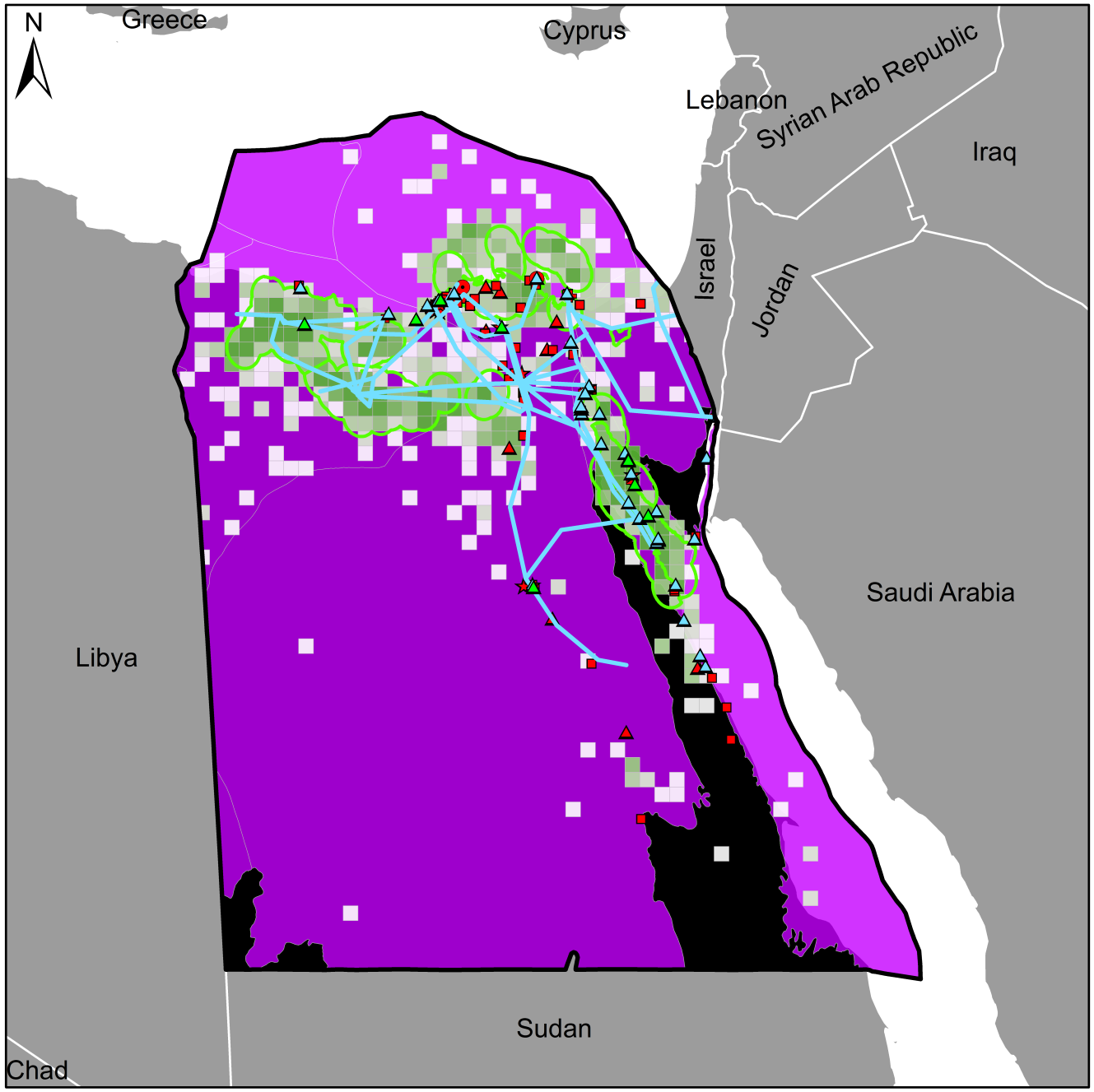

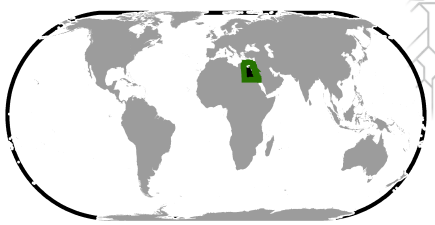

Production & Extraction

- Fields
- Mines
- Platforms & Well Pads
- Underground Storage
- Wells

Well Density Vector Grid
number of wells per grid cell

- 1
- 2
- 3 – 10
- 11 – 20
- 21 – 50
- 51 – 1,000
- 1,001 – 13,565

Transport

- Pipelines
- Ports
- Railways

Geology

- Basins

Facilities & Installations

- LNG
- Power Plants
- Processing Plants
- Refineries
- Stations
- Storage

El Salvador - Catalog of Oil & Gas Infrastructure

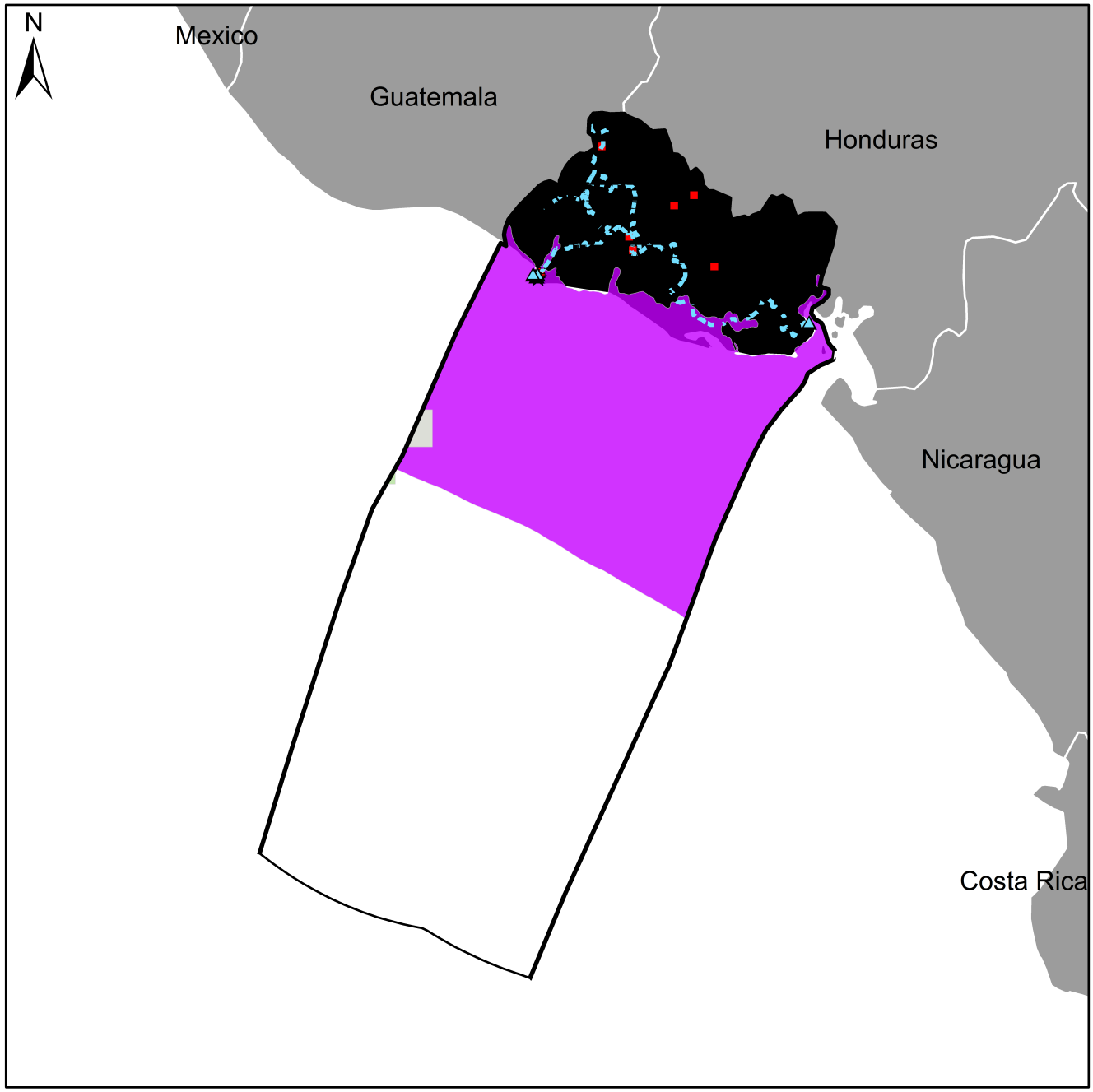

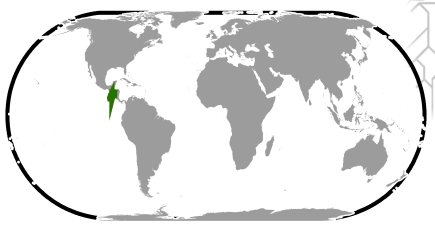

Production & Extraction

- Fields
- Mines
- Platforms & Well Pads
- Underground Storage
- Wells

Well Density Vector Grid
number of wells per grid cell

- 1
- 2
- 3 – 10
- 11 – 20
- 21 – 50
- 51 – 1,000
- 1,001 – 13,565

Transport

- Pipelines
- Ports
- Railways

Geology

- Basins

Facilities & Installations

- LNG
- Power Plants
- Processing Plants
- Refineries
- Stations
- Storage

Equatorial Guinea - Catalog of Oil & Gas Infrastructure

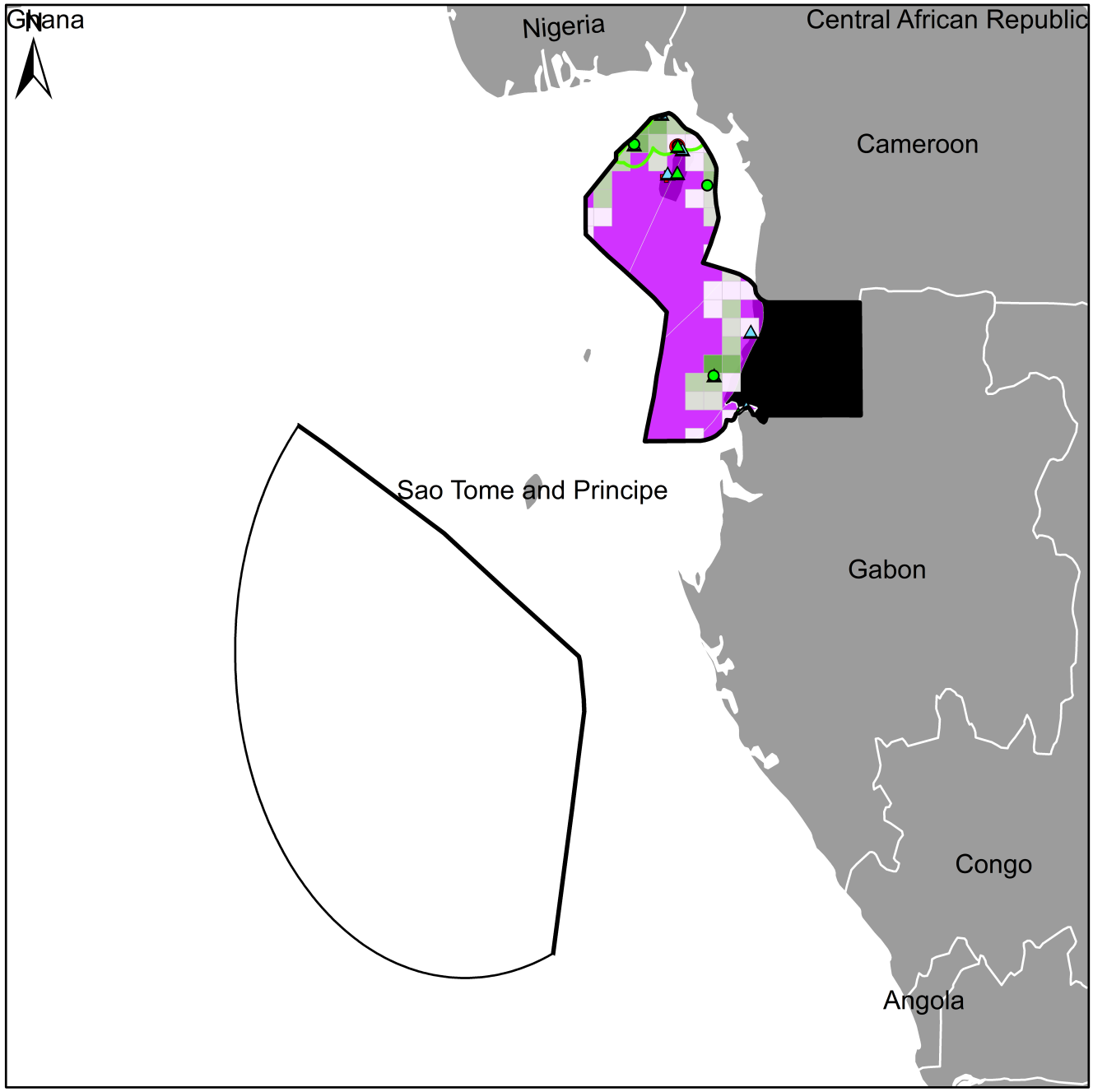

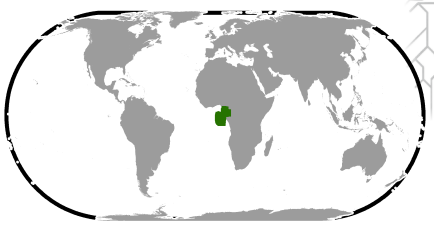

Production & Extraction

- Fields
- Mines
- Platforms & Well Pads
- Underground Storage
- Wells

Well Density Vector Grid
number of wells per grid cell

- 1
- 2
- 3 – 10
- 11 – 20
- 21 – 50
- 51 – 1,000
- 1,001 – 13,565

Transport

- Pipelines
- Ports
- Railways

Geology

- Basins

Facilities & Installations

- LNG
- Power Plants
- Processing Plants
- Refineries
- Stations
- Storage

Eritrea - Catalog of Oil & Gas Infrastructure

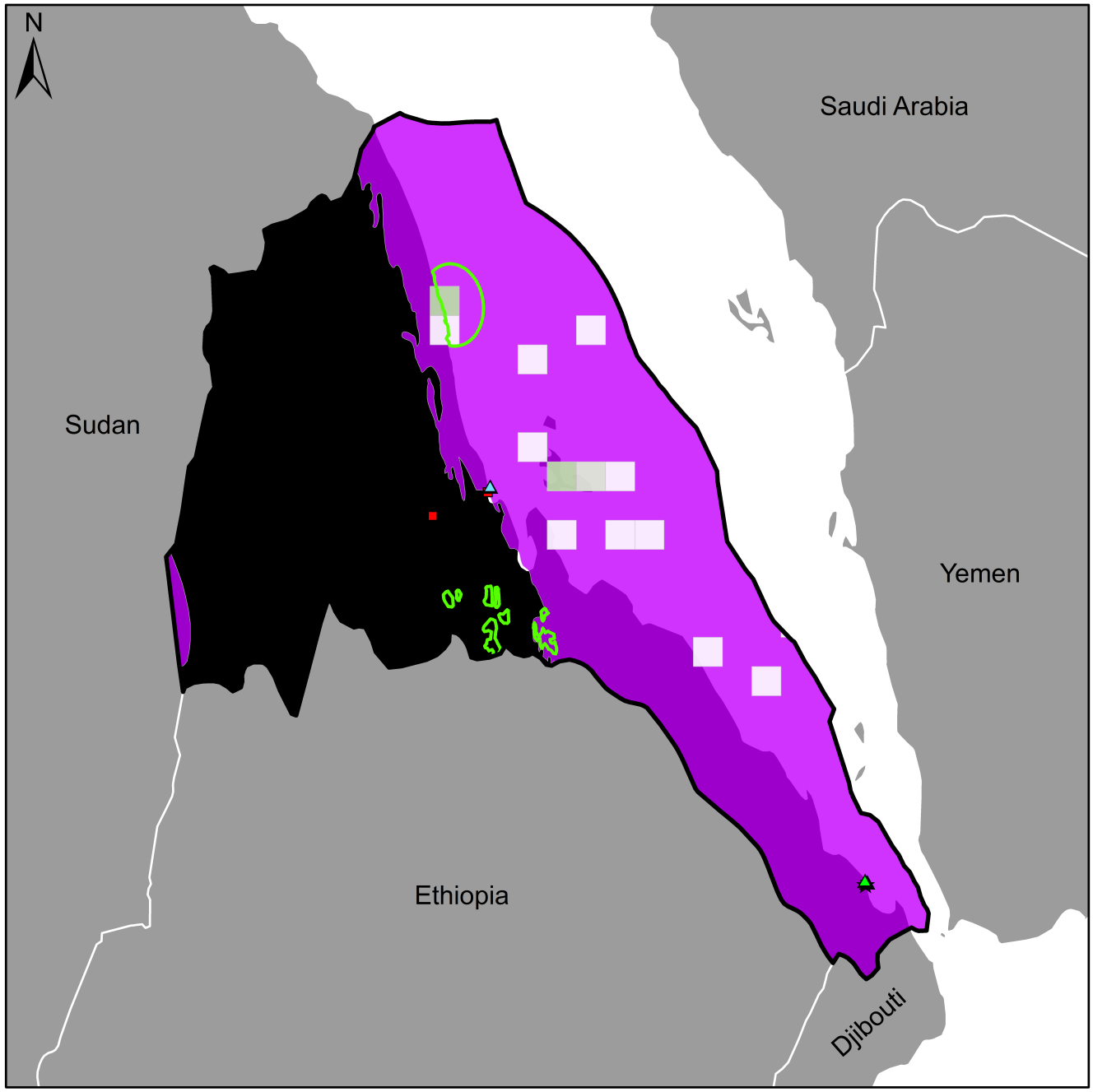

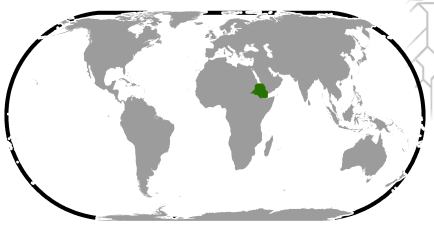

Production & Extraction

- Fields
- Mines
- Platforms & Well Pads
- Underground Storage
- Wells

Well Density Vector Grid
number of wells per grid cell

- 1
- 2
- 3 – 10
- 11 – 20
- 21 – 50
- 51 – 1,000
- 1,001 – 13,565

Transport

- Pipelines
- Ports
- Railways

Geology

- Basins

Facilities & Installations

- LNG
- Power Plants
- Processing Plants
- Refineries
- Stations
- Storage

Estonia - Catalog of Oil & Gas Infrastructure

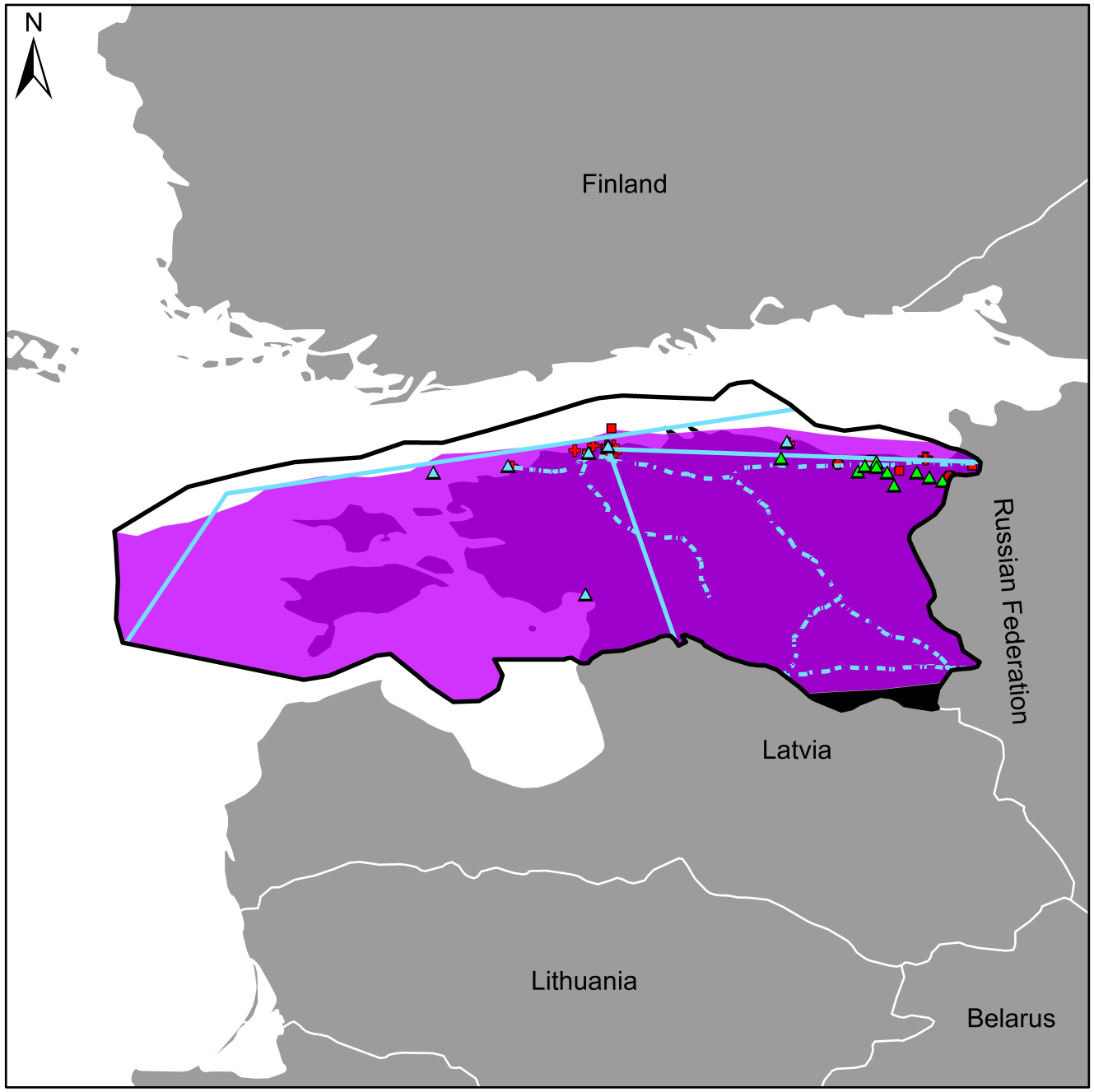

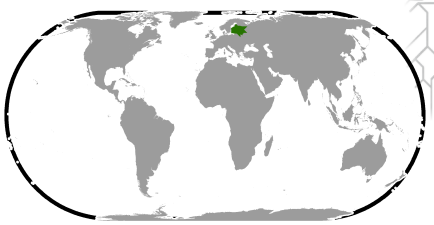

Production & Extraction

- Fields
- Mines
- Platforms & Well Pads
- Underground Storage
- Wells

Well Density Vector Grid
number of wells per grid cell

- 1
- 2
- 3 – 10
- 11 – 20
- 21 – 50
- 51 – 1,000
- 1,001 – 13,565

Transport

- Pipelines
- Ports
- Railways

Geology

- Basins

Facilities & Installations

- LNG
- Power Plants
- Processing Plants
- Refineries
- Stations
- Storage

Ethiopia - Catalog of Oil & Gas Infrastructure

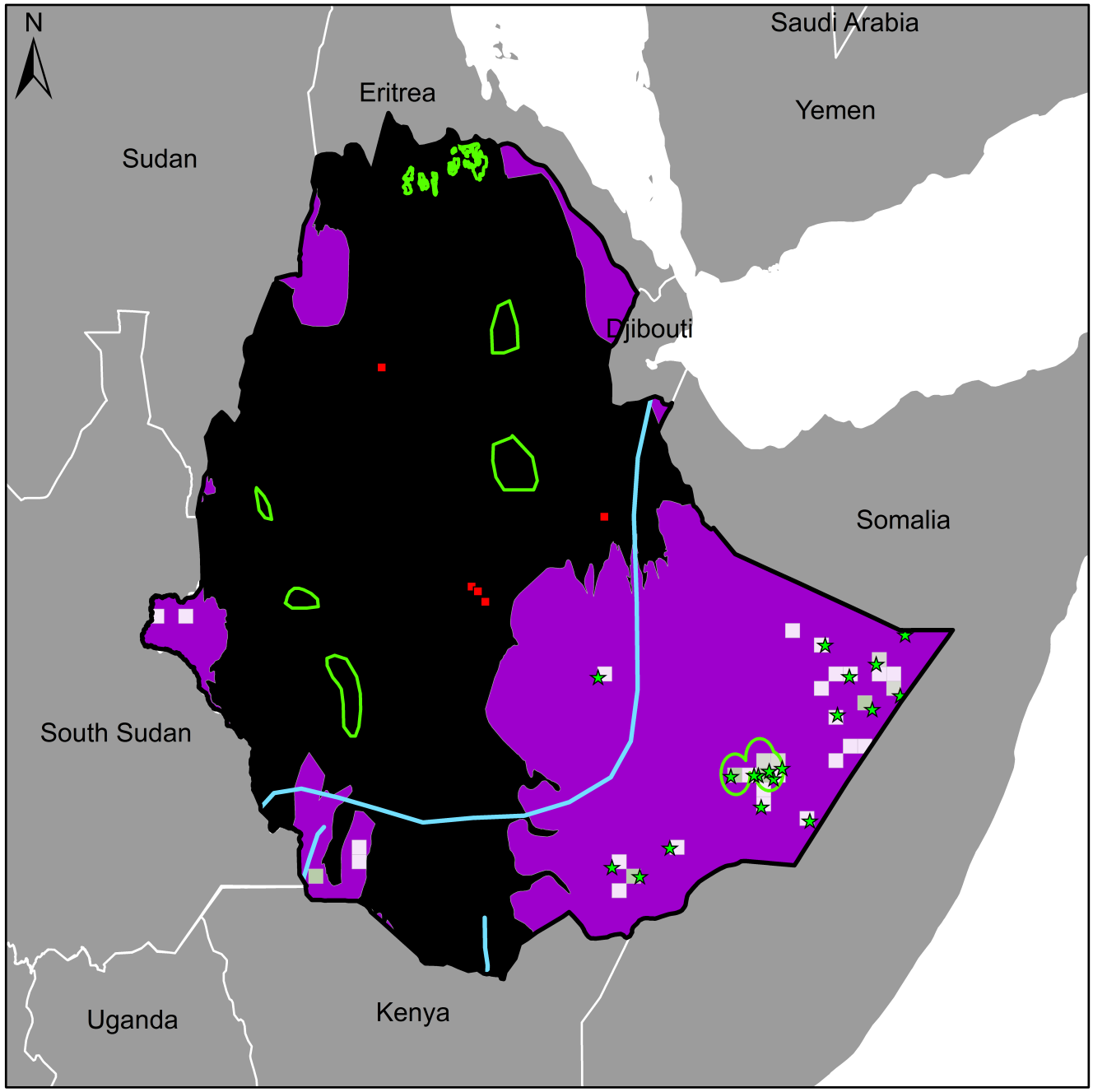

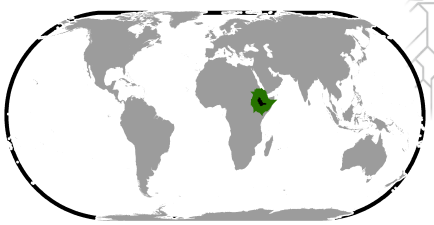

Production & Extraction

- Fields
- Mines
- Platforms & Well Pads
- Underground Storage
- Wells

Well Density Vector Grid
number of wells per grid cell

- 1
- 2
- 3 – 10
- 11 – 20
- 21 – 50
- 51 – 1,000
- 1,001 – 13,565

Transport

- Pipelines
- Ports
- Railways

Geology

- Basins

Facilities & Installations

- LNG
- Power Plants
- Processing Plants
- Refineries
- Stations
- Storage

Fiji - Catalog of Oil & Gas Infrastructure

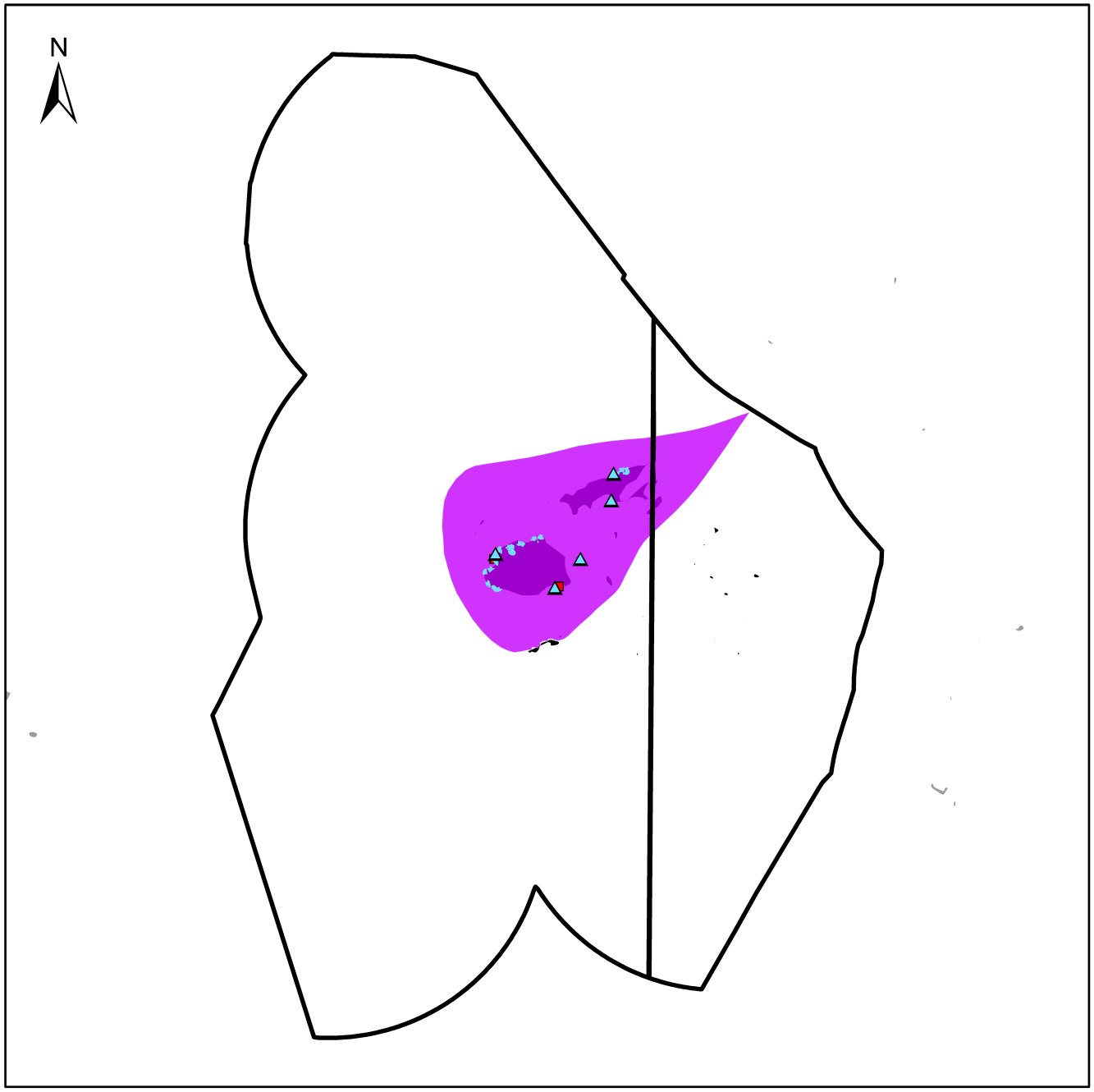

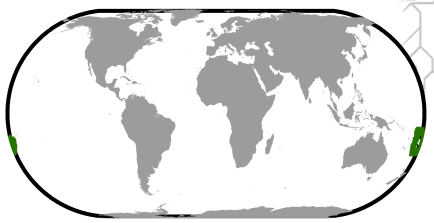

Production & Extraction

- Fields
- Mines
- Platforms & Well Pads
- Underground Storage
- Wells

Well Density Vector Grid
number of wells per grid cell

- 1
- 2
- 3 – 10
- 11 – 20
- 21 – 50
- 51 – 1,000
- 1,001 – 13,565

Transport

- Pipelines
- Ports
- Railways

Geology

- Basins

Facilities & Installations

- LNG
- Power Plants
- Processing Plants
- Refineries
- Stations
- Storage

Finland - Catalog of Oil & Gas Infrastructure

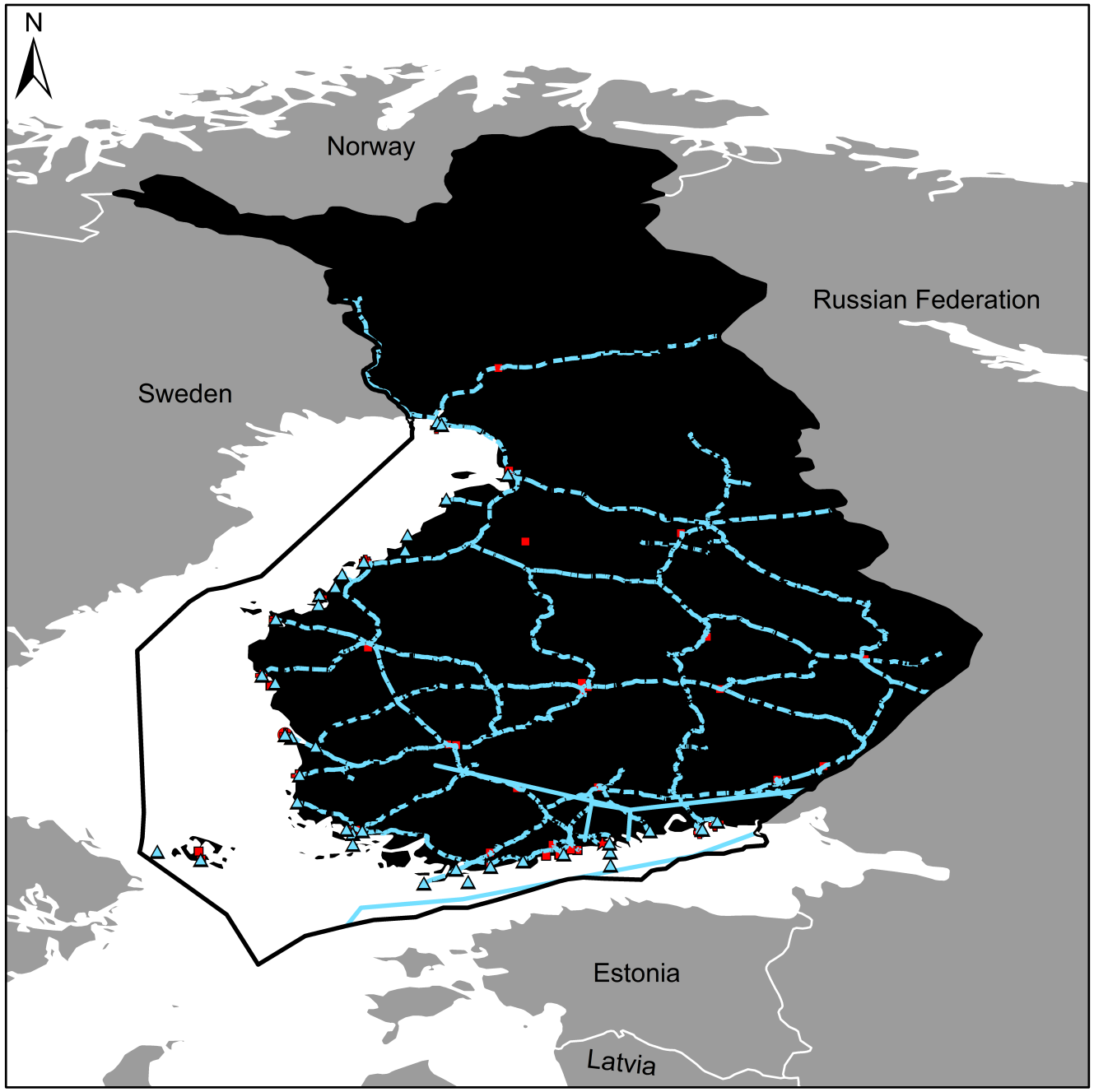

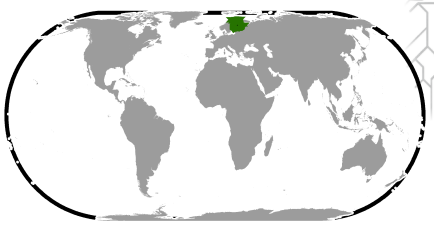

Production & Extraction

- Fields
- Mines
- Platforms & Well Pads
- Underground Storage
- Wells

Well Density Vector Grid
number of wells per grid cell

- 1
- 2
- 3 – 10
- 11 – 20
- 21 – 50
- 51 – 1,000
- 1,001 – 13,565

Transport

- Pipelines
- Ports
- Railways

Geology

- Basins

Facilities & Installations

- LNG
- Power Plants
- Processing Plants
- Refineries
- Stations
- Storage

France - Catalog of Oil & Gas Infrastructure

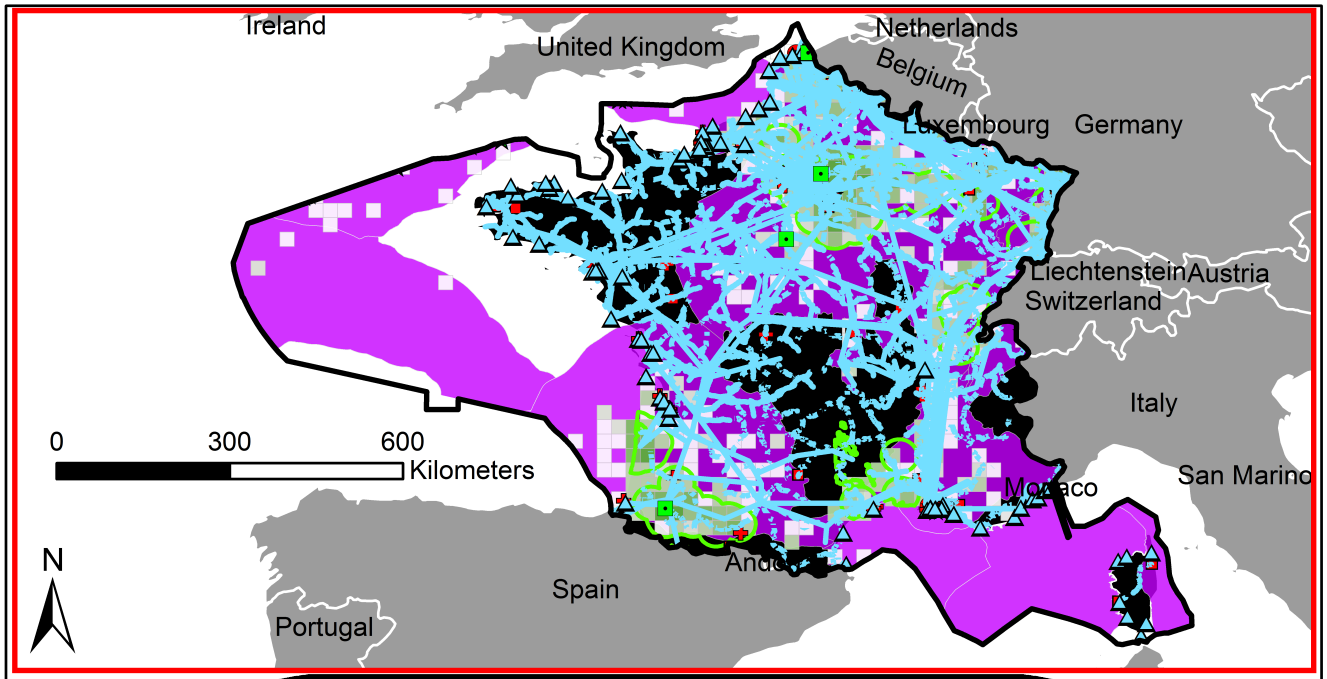

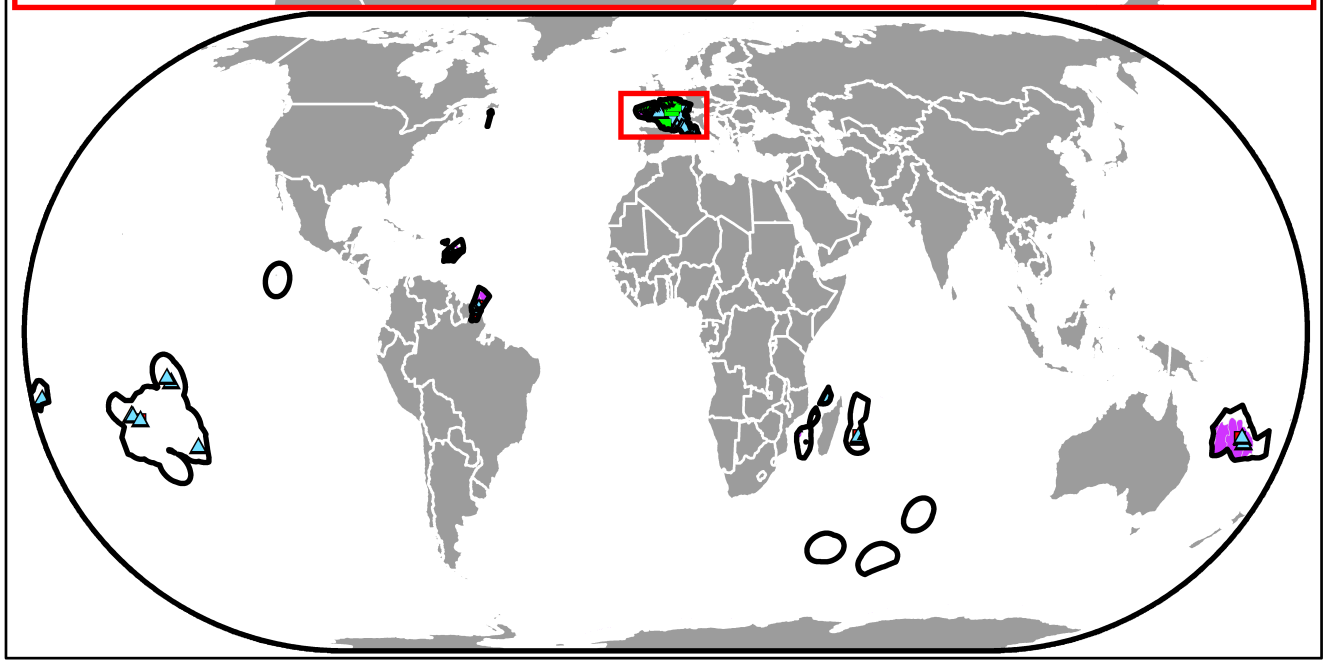

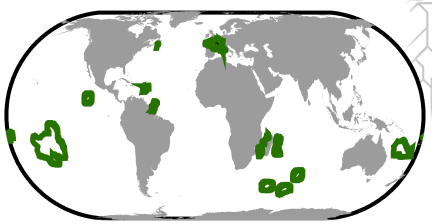

Production & Extraction

- Fields
- Mines
- Platforms & Well Pads
- Underground Storage
- Wells

Well Density Vector Grid
number of wells per grid cell

- 1
- 2
- 3 – 10
- 11 – 20
- 21 – 50
- 51 – 1,000
- 1,001 – 13,565

Transport

- Pipelines
- Ports
- Railways

Geology

- Basins

Facilities & Installations

- LNG
- Power Plants
- Processing Plants
- Refineries
- Stations
- Storage

Gabon - Catalog of Oil & Gas Infrastructure

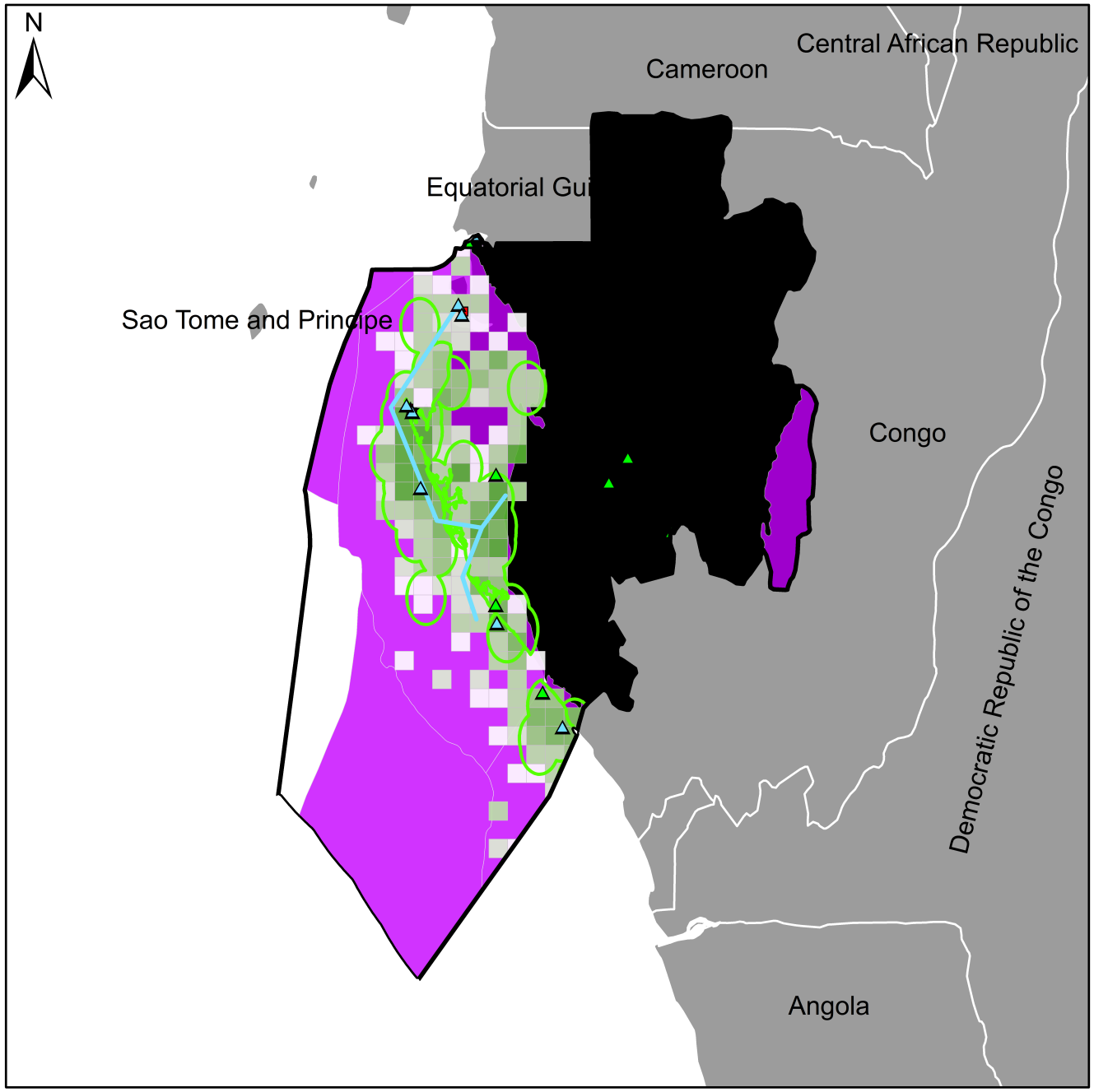

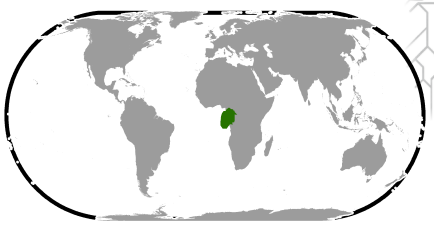

Production & Extraction

- Fields
- Mines
- Platforms & Well Pads
- Underground Storage
- Wells

Well Density Vector Grid
number of wells per grid cell

- 1
- 2
- 3 – 10
- 11 – 20
- 21 – 50
- 51 – 1,000
- 1,001 – 13,565

Transport

- Pipelines
- Ports
- Railways

Geology

- Basins

Facilities & Installations

- LNG
- Power Plants
- Processing Plants
- Refineries
- Stations
- Storage

Gambia (Republic of The) - Catalog of Oil & Gas Infrastructure

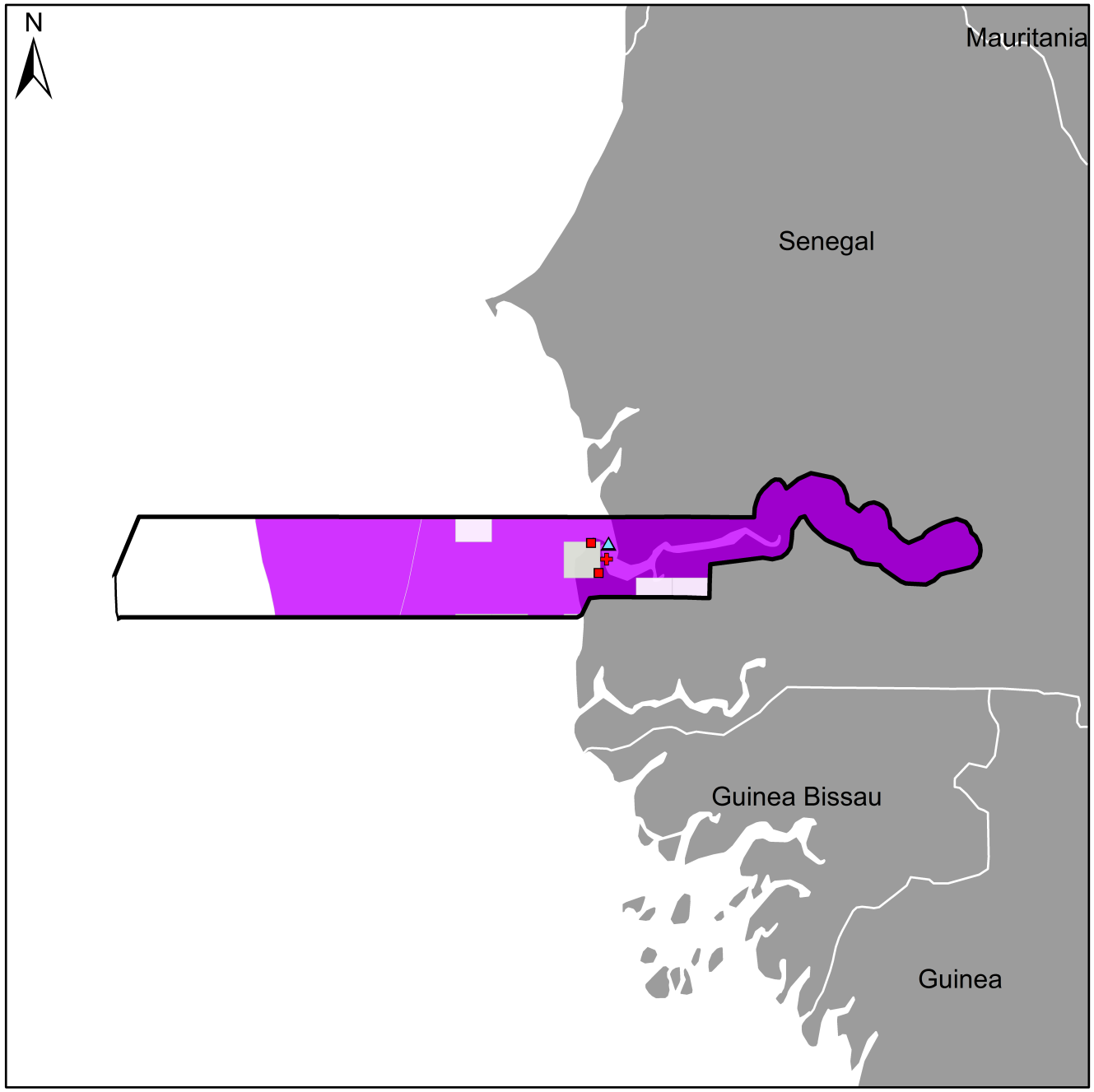

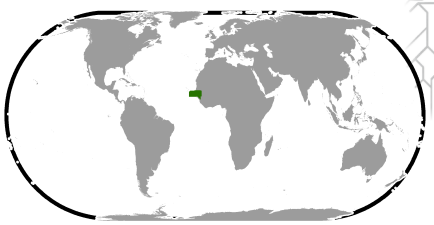

Production & Extraction

- Fields
- Mines
- Platforms & Well Pads
- Underground Storage
- Wells

Well Density Vector Grid
number of wells per grid cell

- 1
- 2
- 3 – 10
- 11 – 20
- 21 – 50
- 51 – 1,000
- 1,001 – 13,565

Transport

- Pipelines
- Ports
- Railways

Geology

- Basins

Facilities & Installations

- LNG
- Power Plants
- Processing Plants
- Refineries
- Stations
- Storage

Georgia - Catalog of Oil & Gas Infrastructure

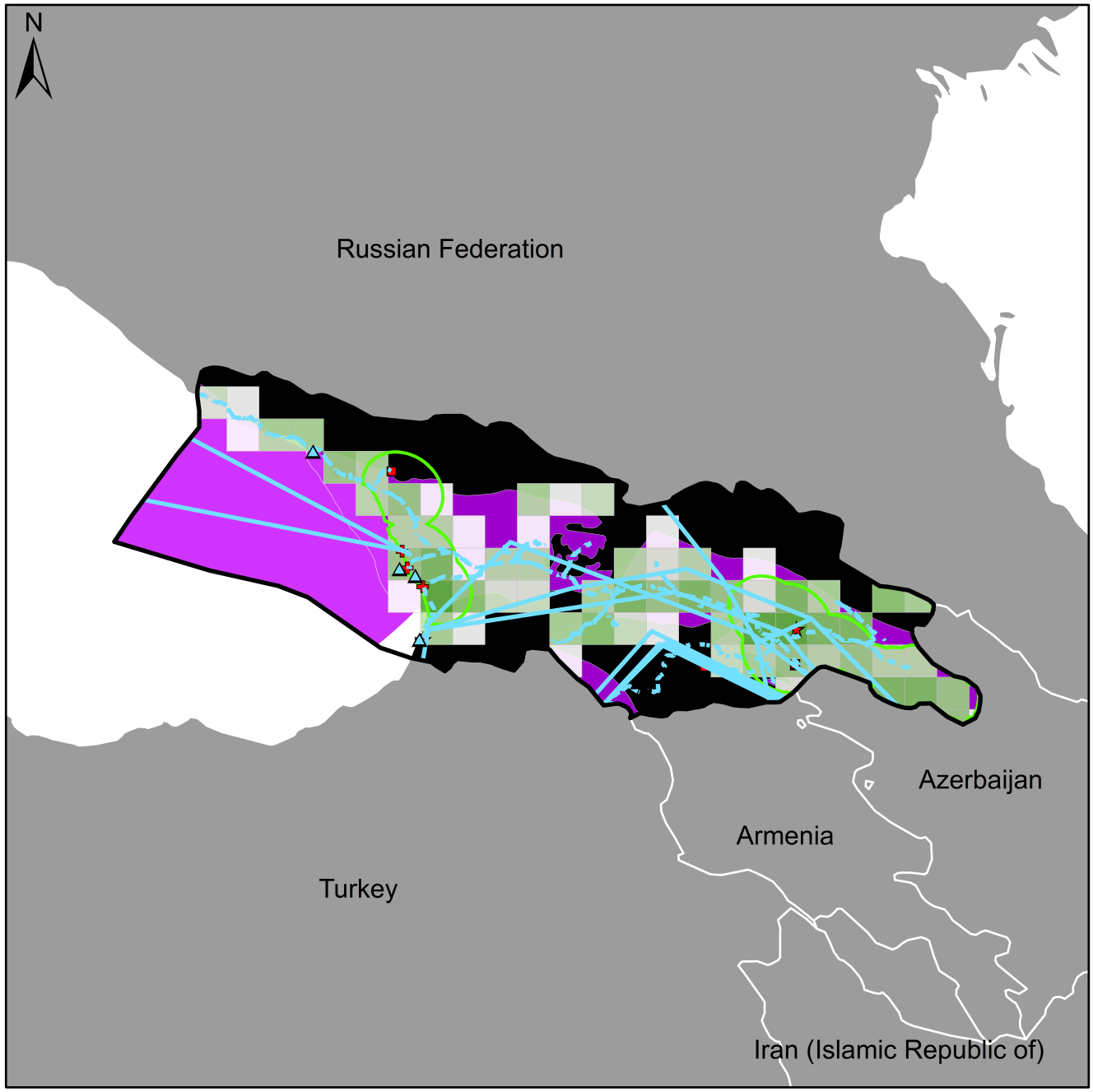

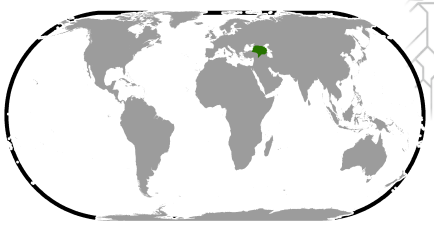

Production & Extraction

- Fields
- Mines
- Platforms & Well Pads
- Underground Storage
- Wells

Well Density Vector Grid
number of wells per grid cell

- 1
- 2
- 3 – 10
- 11 – 20
- 21 – 50
- 51 – 1,000
- 1,001 – 13,565

Transport

- Pipelines
- Ports
- Railways

Geology

- Basins

Facilities & Installations

- LNG
- Power Plants
- Processing Plants
- Refineries
- Stations
- Storage

Germany - Catalog of Oil & Gas Infrastructure

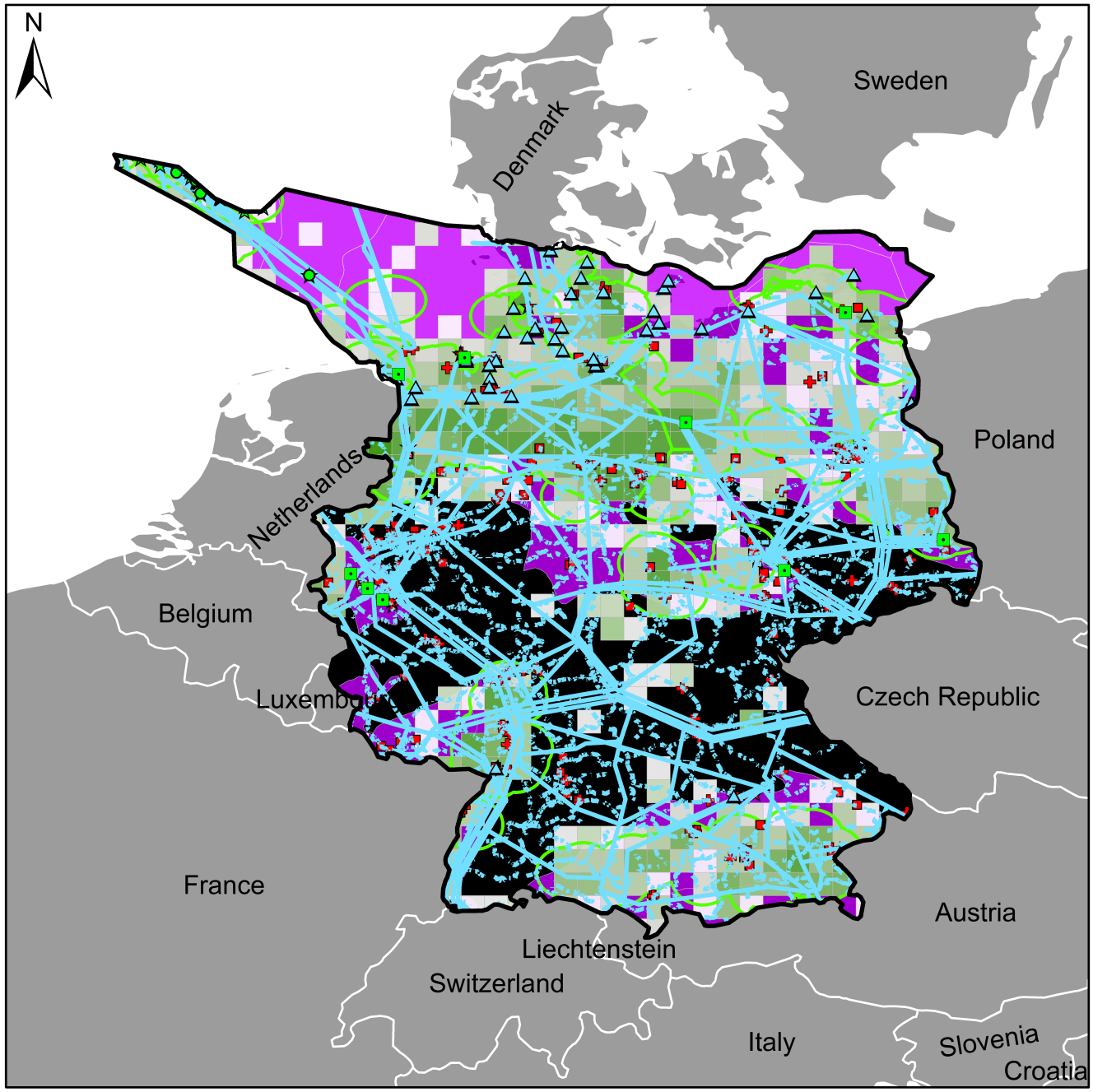

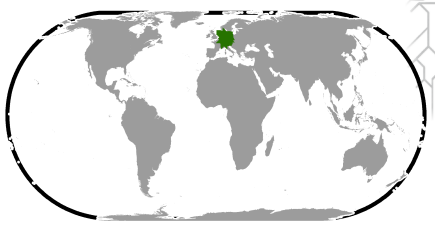



Production & Extraction

- Fields
- Mines
- Platforms & Well Pads
- Underground Storage
- Wells

Well Density Vector Grid
number of wells per grid cell

- 1
- 2
- 3 – 10
- 11 – 20
- 21 – 50
- 51 – 1,000
- 1,001 – 13,565

Transport

- Pipelines
- Ports
- Railways

Geology

- Basins

Facilities & Installations

- LNG
- Power Plants
- Processing Plants
- Refineries
- Stations
- Storage

Ghana - Catalog of Oil & Gas Infrastructure

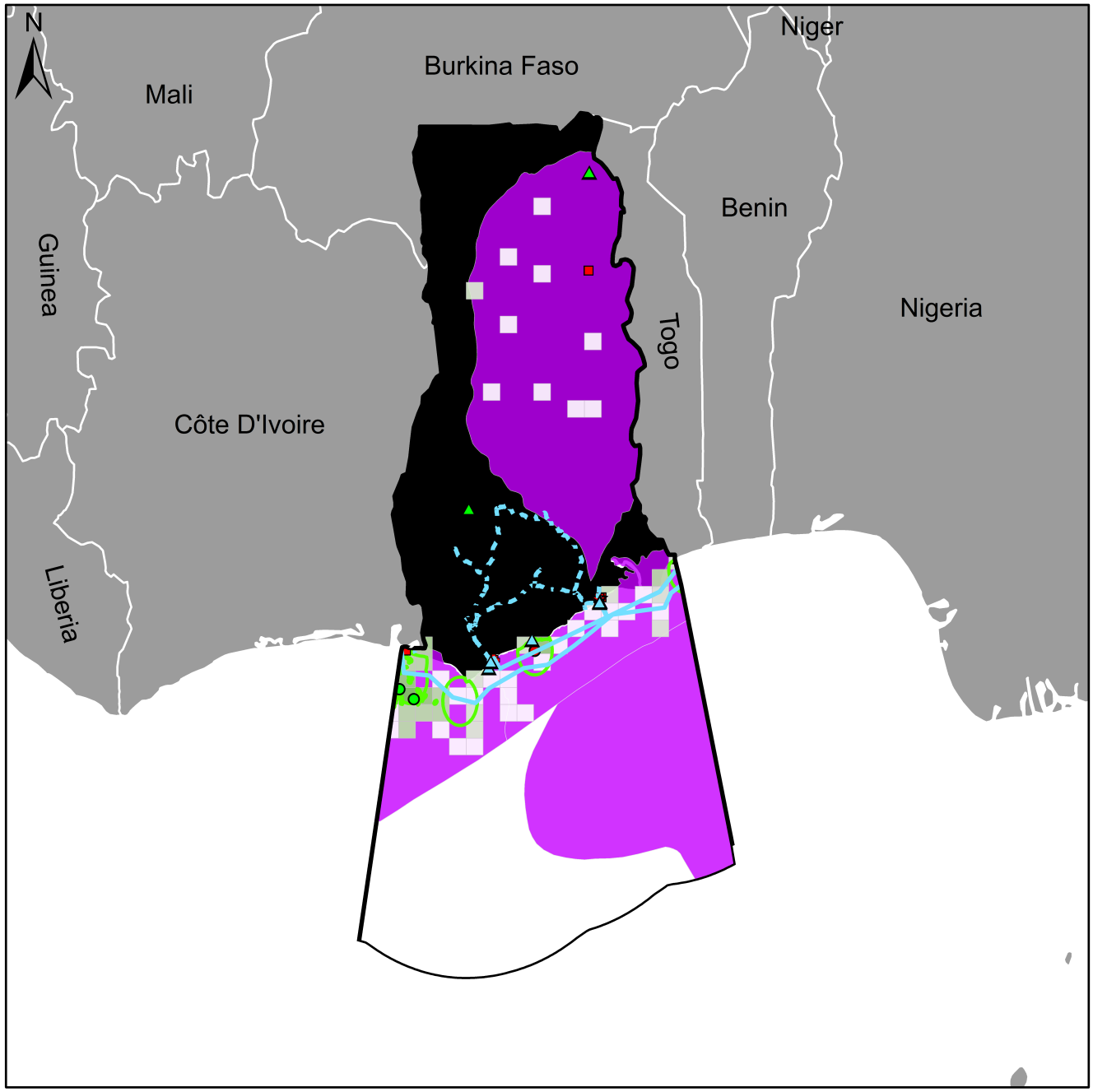

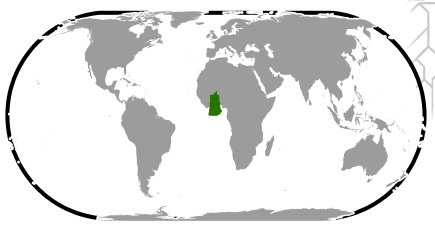

Production & Extraction

- Fields
- Mines
- Platforms & Well Pads
- Underground Storage
- Wells

Well Density Vector Grid
number of wells per grid cell

- 1
- 2
- 3 – 10
- 11 – 20
- 21 – 50
- 51 – 1,000
- 1,001 – 13,565

Transport

- Pipelines
- Ports
- Railways

Geology

- Basins

Facilities & Installations

- LNG
- Power Plants
- Processing Plants
- Refineries
- Stations
- Storage

Greece - Catalog of Oil & Gas Infrastructure

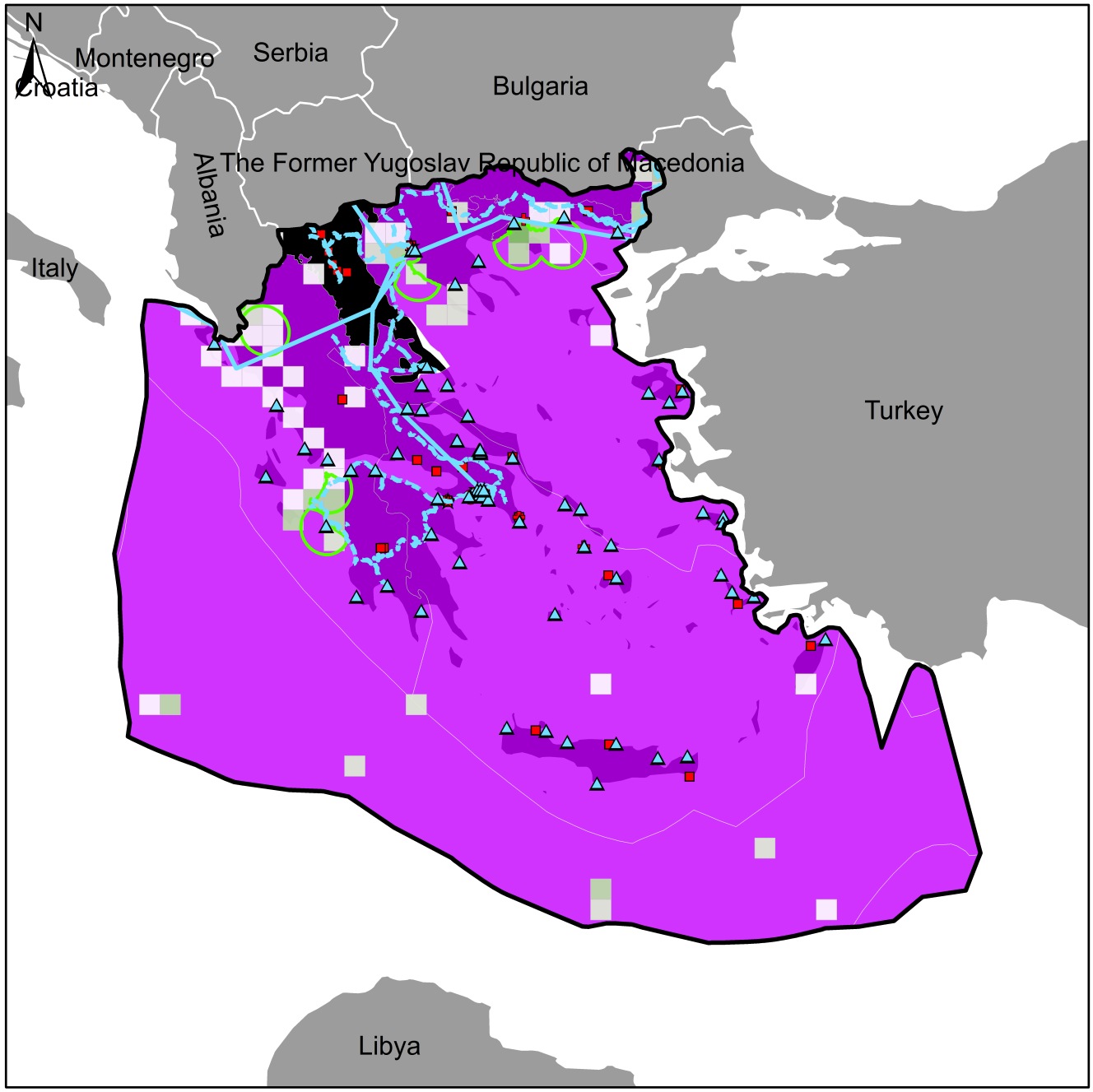

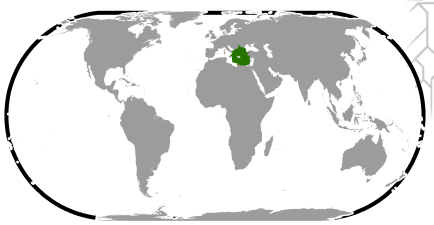

Production & Extraction

- Fields
- Mines
- Platforms & Well Pads
- Underground Storage
- Wells

Well Density Vector Grid
number of wells per grid cell

- 1
- 2
- 3 – 10
- 11 – 20
- 21 – 50
- 51 – 1,000
- 1,001 – 13,565

Transport

- Pipelines
- Ports
- Railways

Geology

- Basins

Facilities & Installations

- LNG
- Power Plants
- Processing Plants
- Refineries
- Stations
- Storage

Grenada - Catalog of Oil & Gas Infrastructure

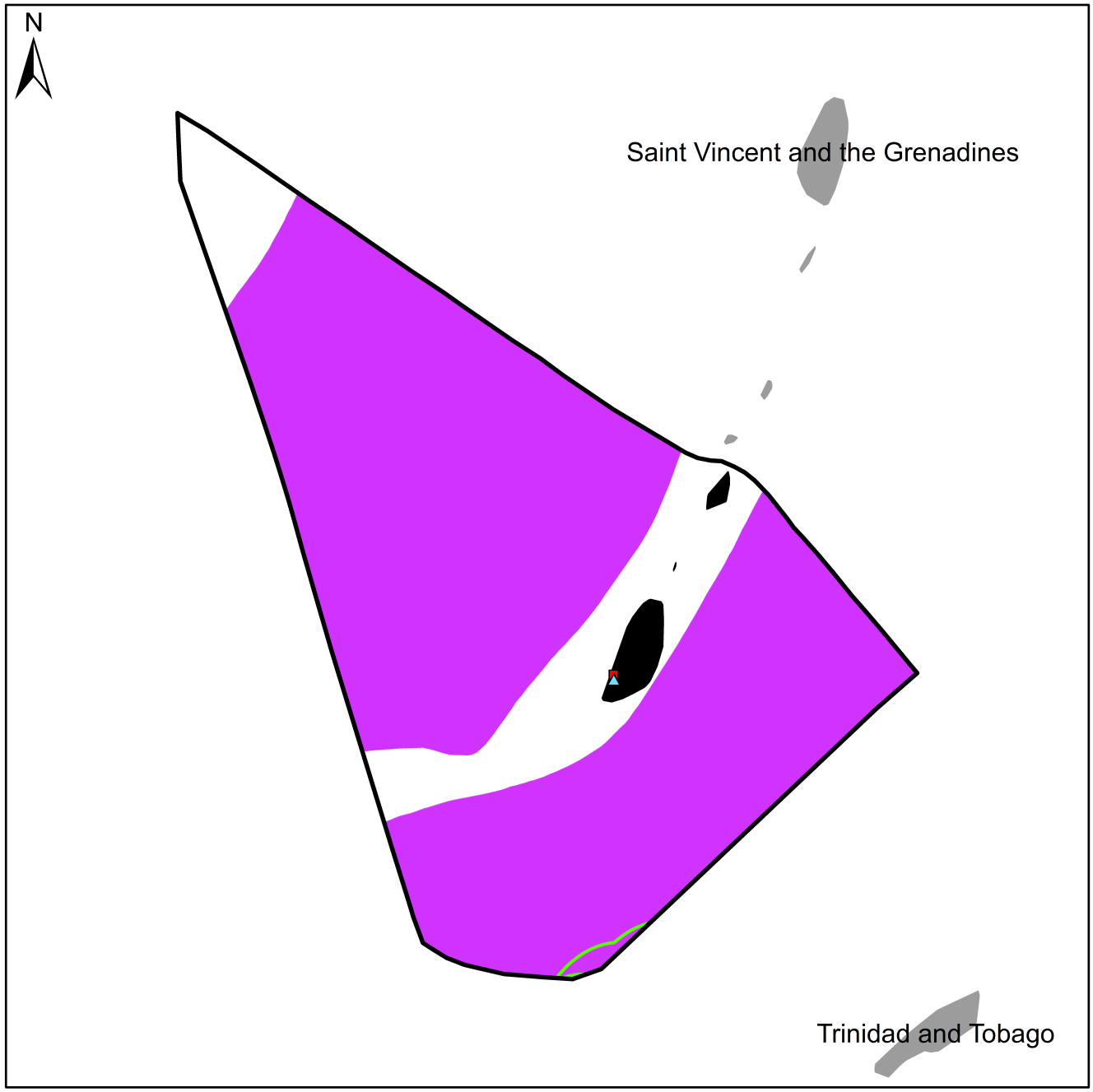

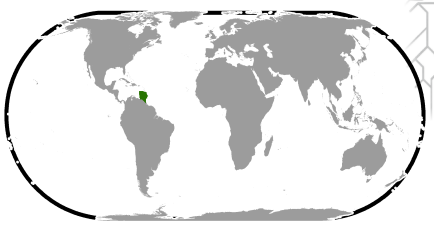

Production & Extraction

- Fields
- Mines
- Platforms & Well Pads
- Underground Storage
- Wells

Well Density Vector Grid
number of wells per grid cell

- 1
- 2
- 3 – 10
- 11 – 20
- 21 – 50
- 51 – 1,000
- 1,001 – 13,565

Transport

- Pipelines
- Ports
- Railways

Geology

- Basins

Facilities & Installations

- LNG
- Power Plants
- Processing Plants
- Refineries
- Stations
- Storage

Guatemala - Catalog of Oil & Gas Infrastructure

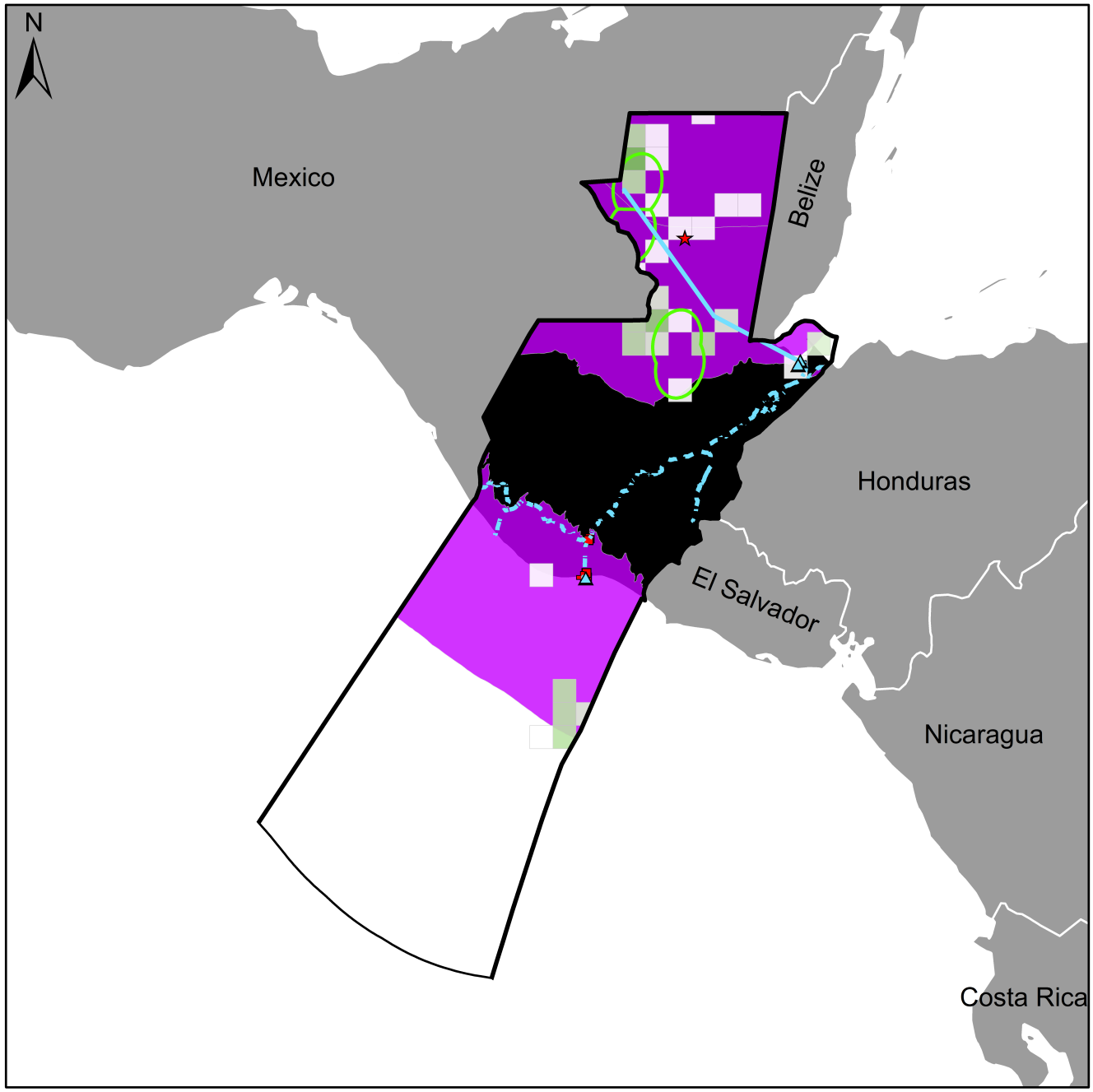

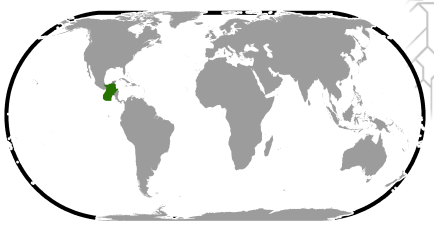

Production & Extraction

- Fields
- Mines
- Platforms & Well Pads
- Underground Storage
- Wells

Well Density Vector Grid
number of wells per grid cell

- 1
- 2
- 3 – 10
- 11 – 20
- 21 – 50
- 51 – 1,000
- 1,001 – 13,565

Transport

- Pipelines
- Ports
- Railways

Geology

- Basins

Facilities & Installations

- LNG
- Power Plants
- Processing Plants
- Refineries
- Stations
- Storage

Guinea Bissau - Catalog of Oil & Gas Infrastructure

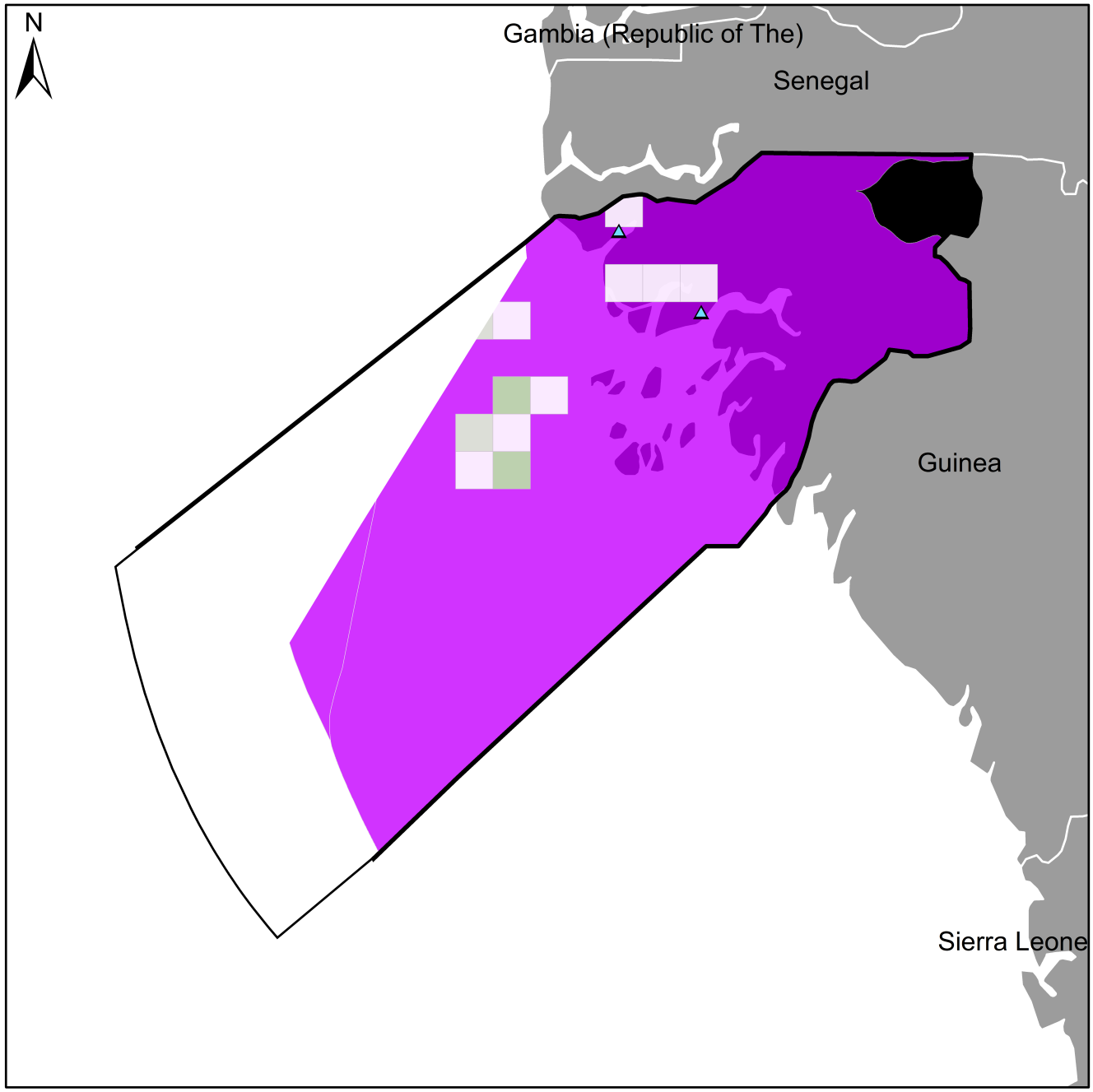

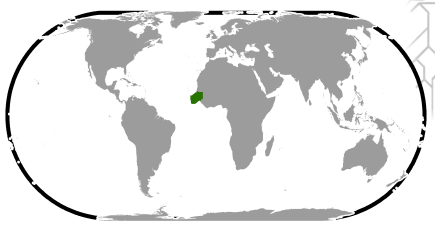

Production & Extraction

- Fields
- Mines
- Platforms & Well Pads
- Underground Storage
- Wells

Well Density Vector Grid
number of wells per grid cell

- 1
- 2
- 3 – 10
- 11 – 20
- 21 – 50
- 51 – 1,000
- 1,001 – 13,565

Transport

- Pipelines
- Ports
- Railways

Geology

- Basins

Facilities & Installations

- LNG
- Power Plants
- Processing Plants
- Refineries
- Stations
- Storage

Guinea - Catalog of Oil & Gas Infrastructure

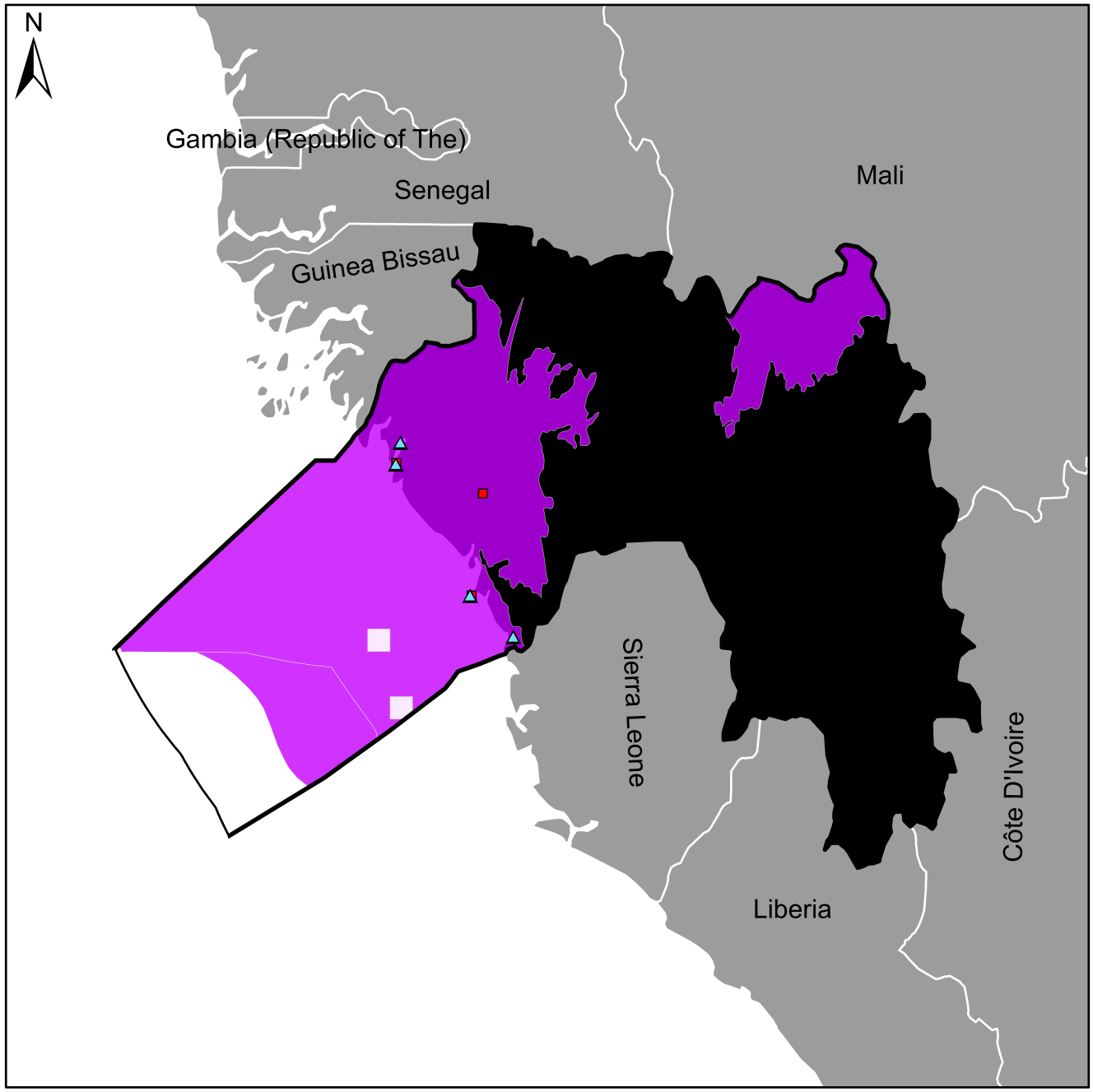

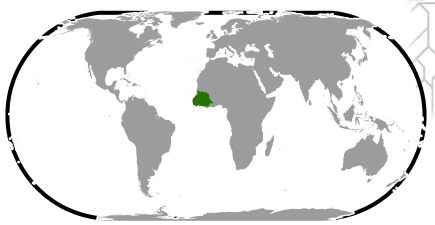

Production & Extraction

- Fields
- Mines
- Platforms & Well Pads
- Underground Storage
- Wells

Well Density Vector Grid
number of wells per grid cell

- 1
- 2
- 3 – 10
- 11 – 20
- 21 – 50
- 51 – 1,000
- 1,001 – 13,565

Transport

- Pipelines
- Ports
- Railways

Geology

- Basins

Facilities & Installations

- LNG
- Power Plants
- Processing Plants
- Refineries
- Stations
- Storage

Guyana - Catalog of Oil & Gas Infrastructure

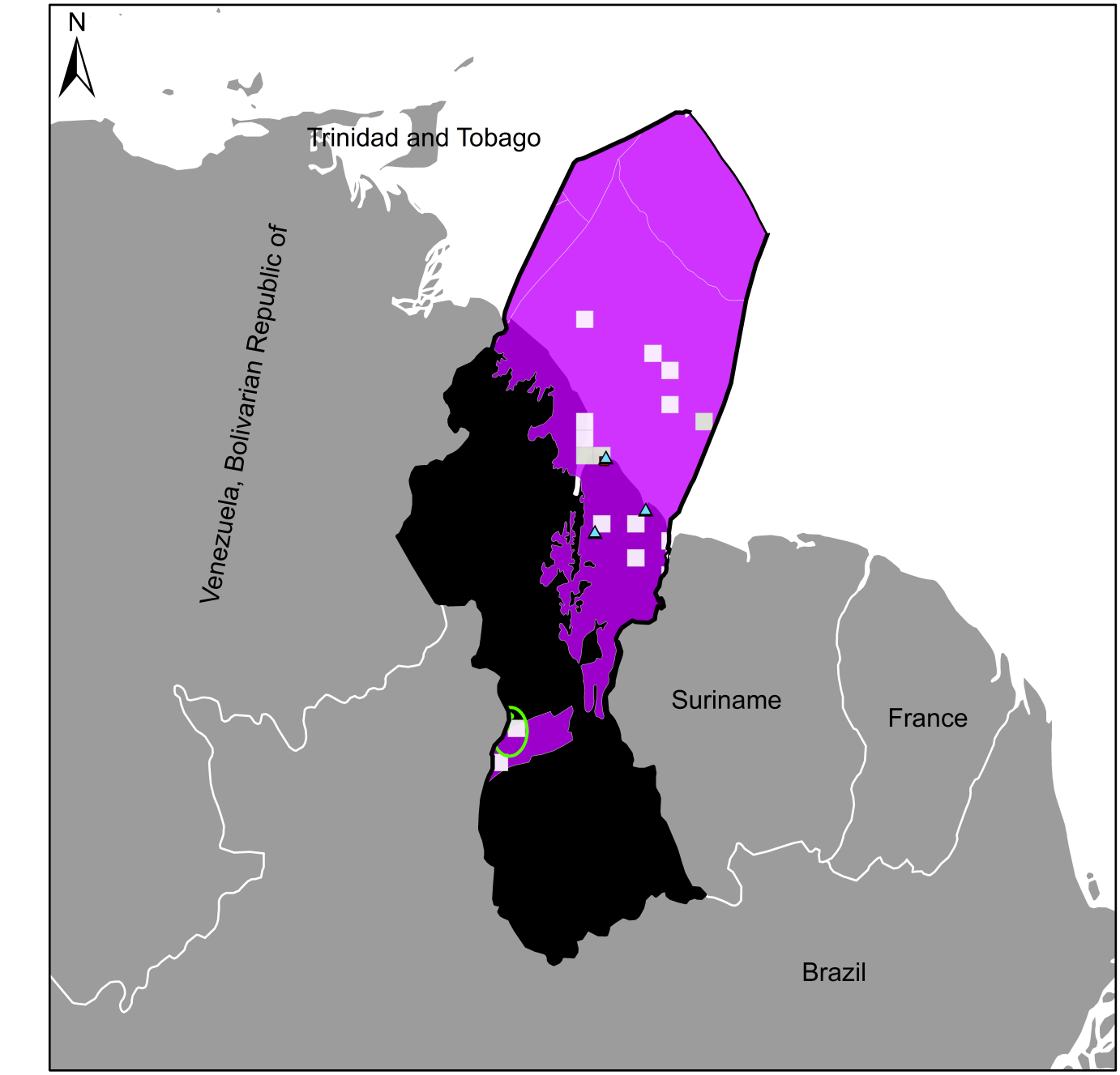

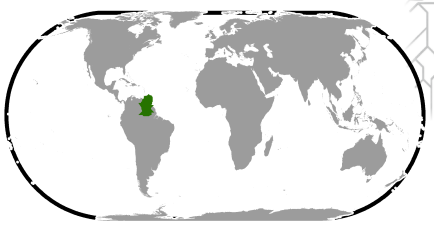

Production & Extraction

- Fields
- Mines
- Platforms & Well Pads
- Underground Storage
- Wells

Well Density Vector Grid
number of wells per grid cell

- 1
- 2
- 3 – 10
- 11 – 20
- 21 – 50
- 51 – 1,000
- 1,001 – 13,565

Transport

- Pipelines
- Ports
- Railways

Geology

- Basins

Facilities & Installations

- LNG
- Power Plants
- Processing Plants
- Refineries
- Stations
- Storage

Haiti - Catalog of Oil & Gas Infrastructure

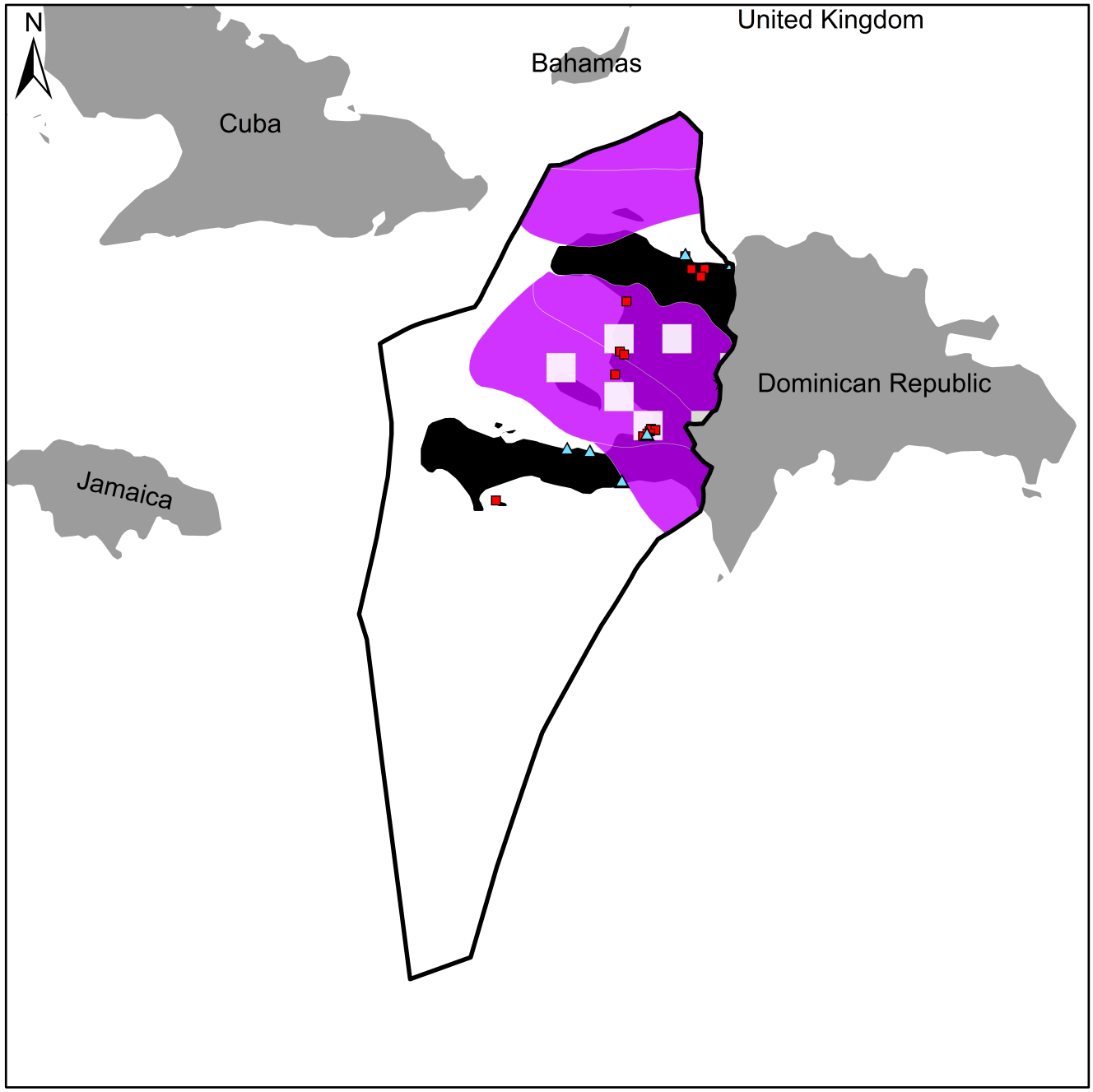

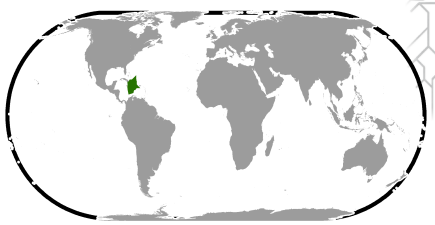

Production & Extraction

- Fields
- Mines
- Platforms & Well Pads
- Underground Storage
- Wells

Well Density Vector Grid
number of wells per grid cell

- 1
- 2
- 3 – 10
- 11 – 20
- 21 – 50
- 51 – 1,000
- 1,001 – 13,565

Transport

- Pipelines
- Ports
- Railways

Geology

- Basins

Facilities & Installations

- LNG
- Power Plants
- Processing Plants
- Refineries
- Stations
- Storage

Honduras - Catalog of Oil & Gas Infrastructure

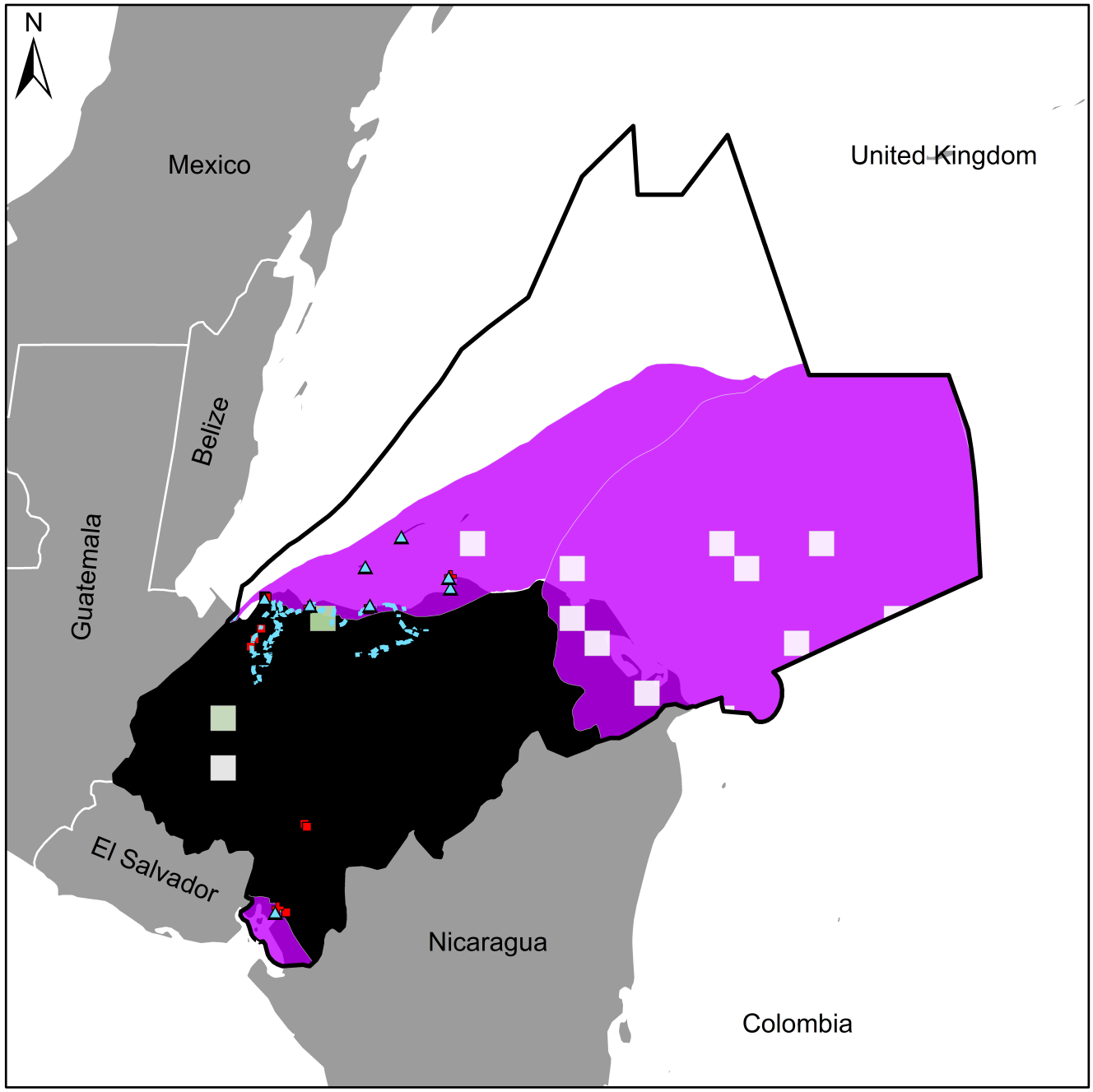

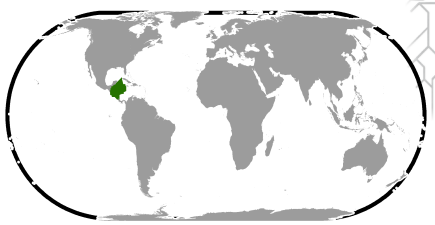

Production & Extraction

- Fields
- Mines
- Platforms & Well Pads
- Underground Storage
- Wells

Well Density Vector Grid
number of wells per grid cell

- 1
- 2
- 3 – 10
- 11 – 20
- 21 – 50
- 51 – 1,000
- 1,001 – 13,565

Transport

- Pipelines
- Ports
- Railways

Geology

- Basins

Facilities & Installations

- LNG
- Power Plants
- Processing Plants
- Refineries
- Stations
- Storage

Hungary - Catalog of Oil & Gas Infrastructure

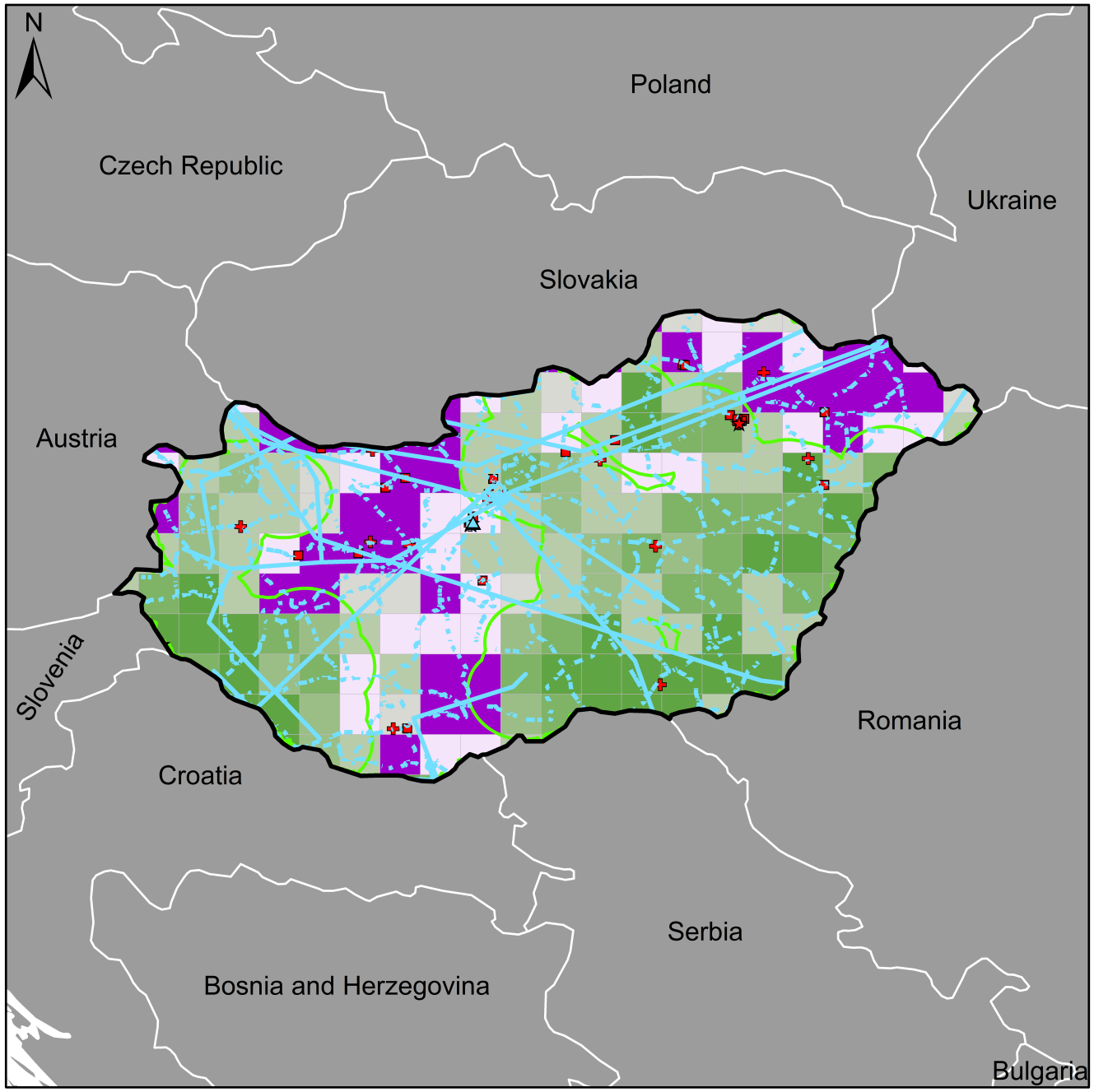

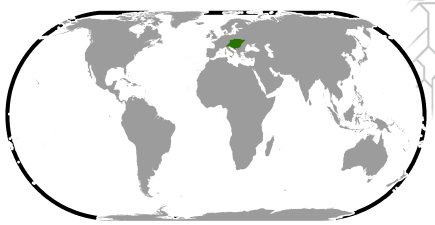

Production & Extraction

- Fields
- Mines
- Platforms & Well Pads
- Underground Storage
- Wells

Well Density Vector Grid
number of wells per grid cell

- 1
- 2
- 3 – 10
- 11 – 20
- 21 – 50
- 51 – 1,000
- 1,001 – 13,565

Transport

- Pipelines
- Ports
- Railways

Geology

- Basins

Facilities & Installations

- LNG
- Power Plants
- Processing Plants
- Refineries
- Stations
- Storage

Iceland - Catalog of Oil & Gas Infrastructure

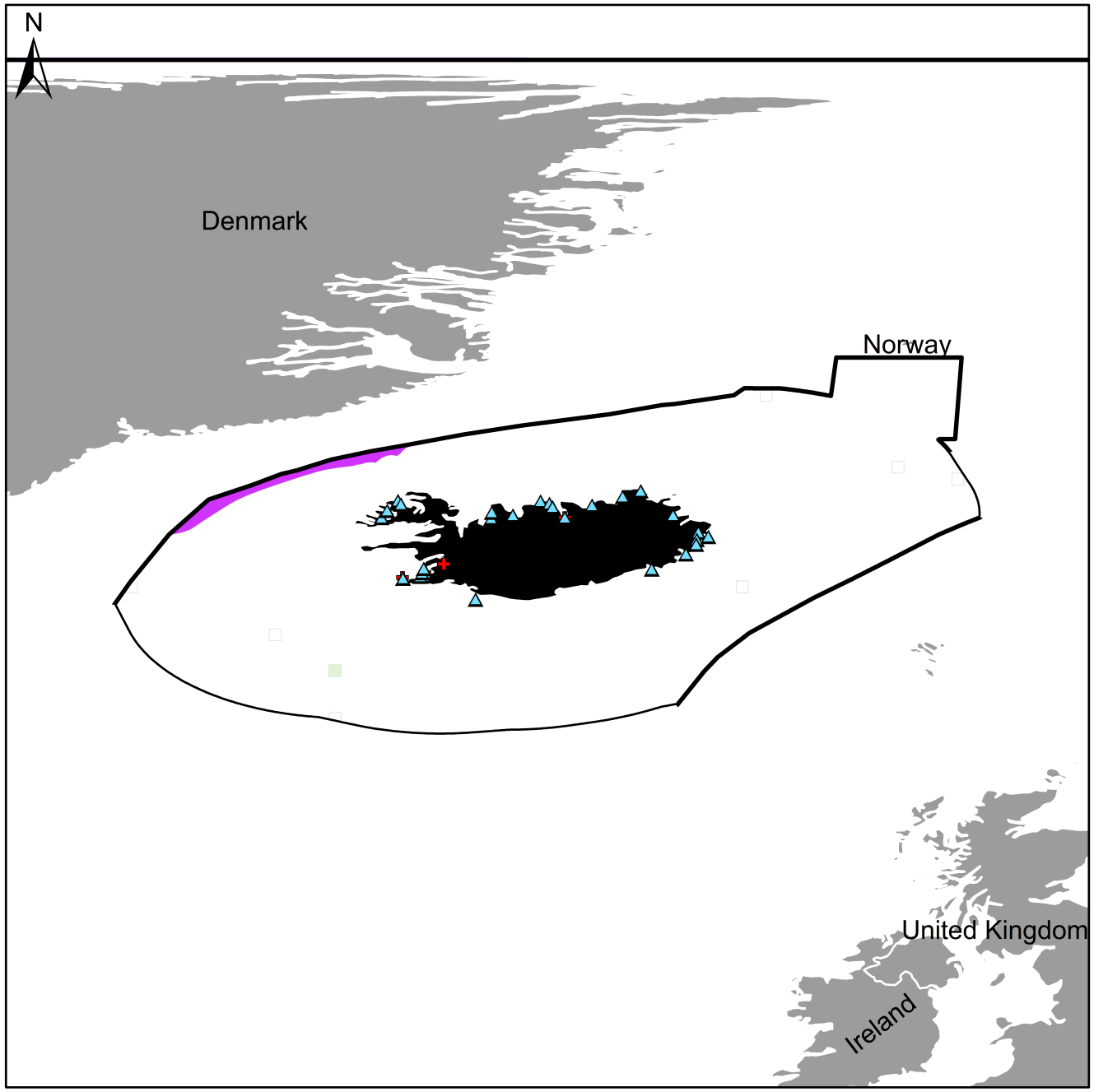

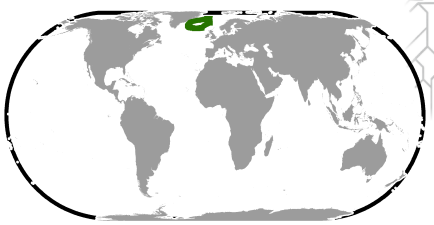

Production & Extraction

- Fields
- Mines
- Platforms & Well Pads
- Underground Storage
- Wells

Well Density Vector Grid
number of wells per grid cell

- 1
- 2
- 3 – 10
- 11 – 20
- 21 – 50
- 51 – 1,000
- 1,001 – 13,565

Transport

- Pipelines
- Ports
- Railways

Geology

- Basins

Facilities & Installations

- LNG
- Power Plants
- Processing Plants
- Refineries
- Stations
- Storage

India - Catalog of Oil & Gas Infrastructure

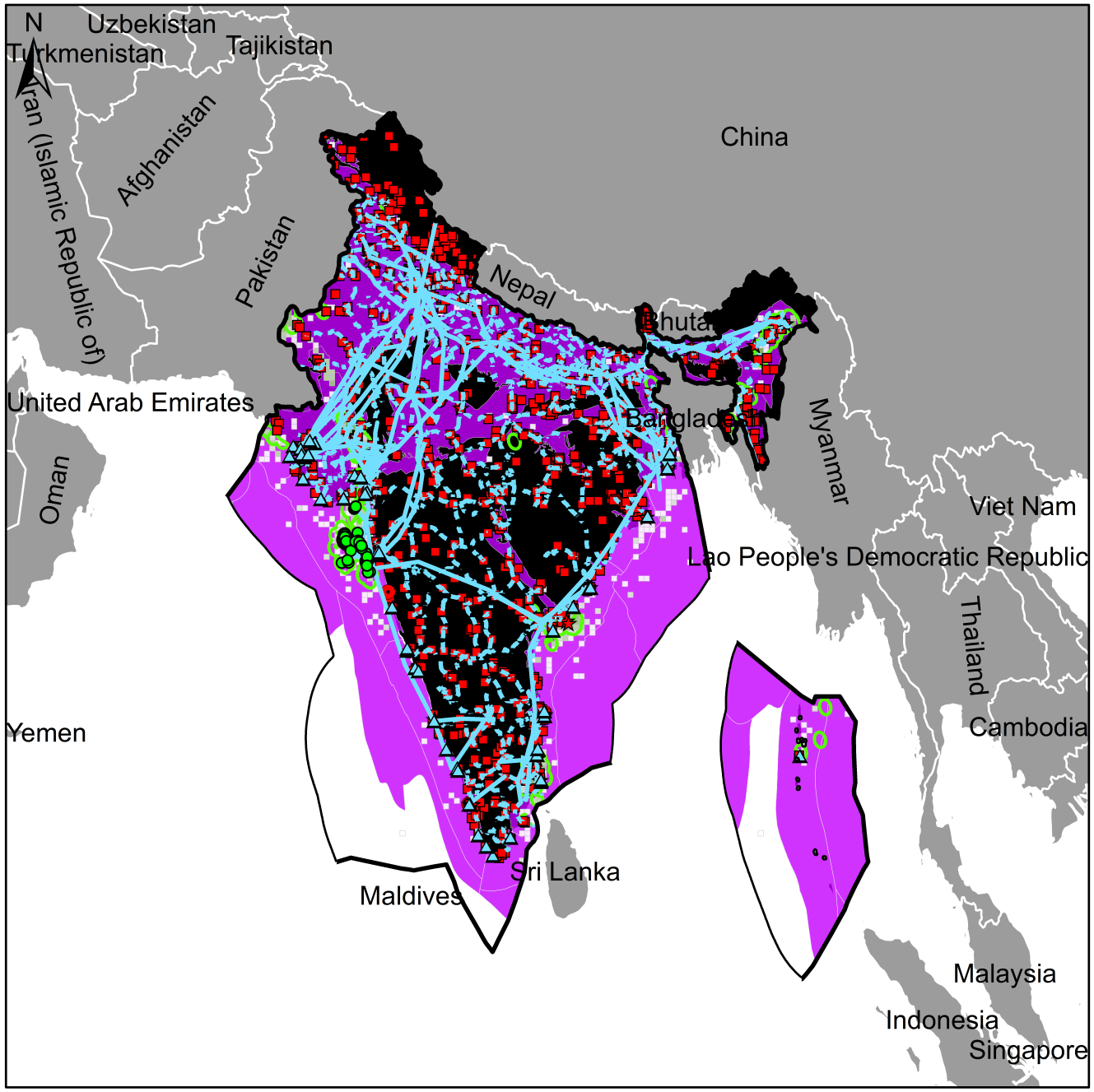

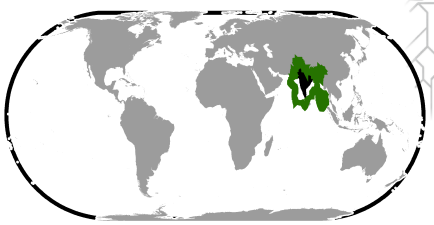



Production & Extraction

- Fields
- Mines
- Platforms & Well Pads
- Underground Storage
- Wells

Well Density Vector Grid
number of wells per grid cell

- 1
- 2
- 3 – 10
- 11 – 20
- 21 – 50
- 51 – 1,000
- 1,001 – 13,565

Transport

- Pipelines
- Ports
- Railways

Geology

- Basins

Facilities & Installations

- LNG
- Power Plants
- Processing Plants
- Refineries
- Stations
- Storage

Indonesia - Catalog of Oil & Gas Infrastructure

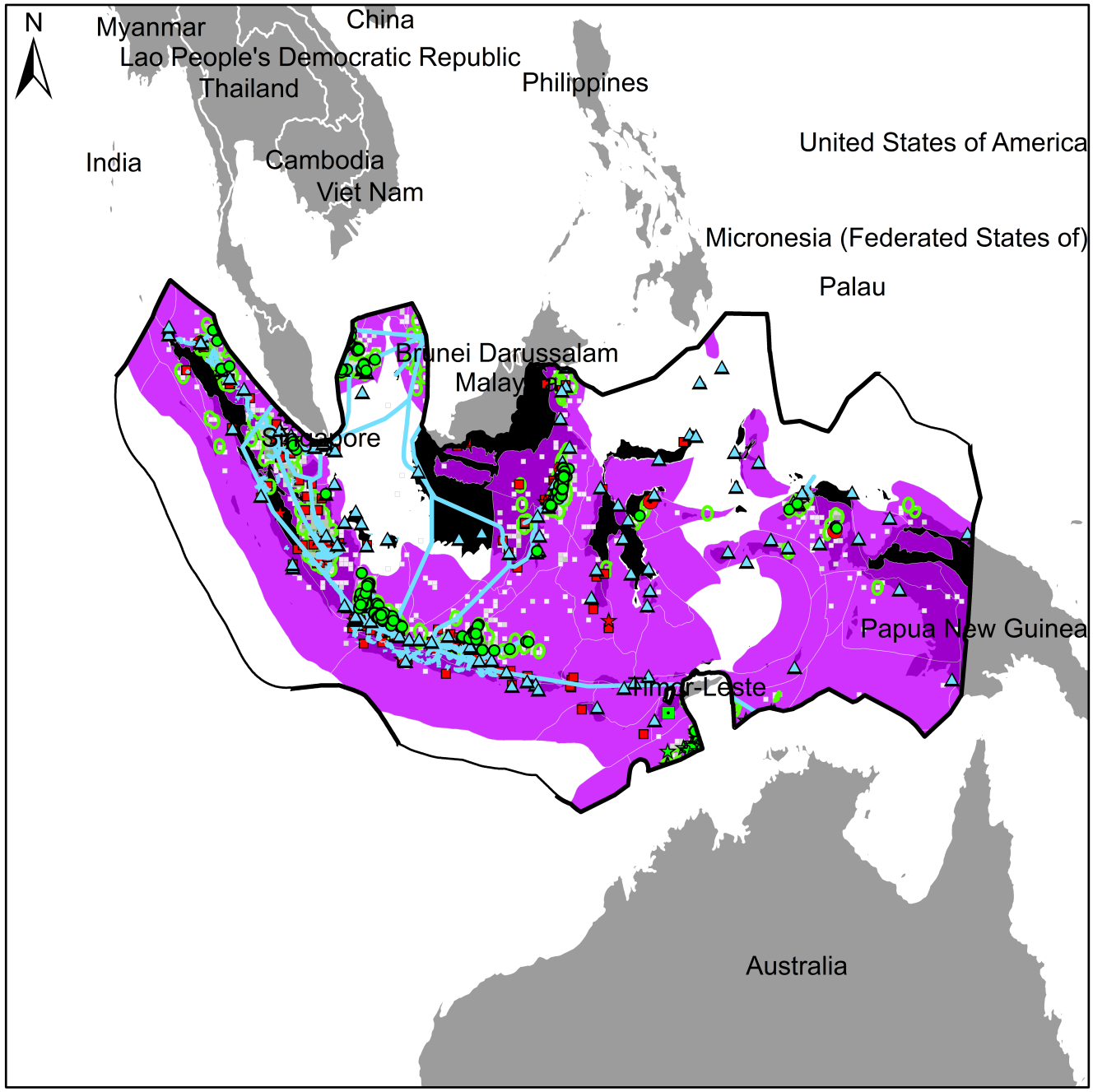

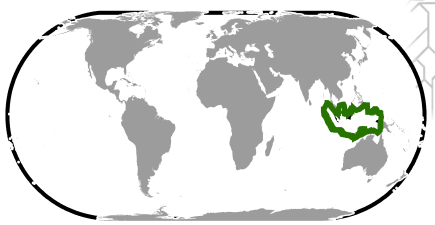

Production & Extraction

- Fields
- Mines
- Platforms & Well Pads
- Underground Storage
- Wells

Well Density Vector Grid
number of wells per grid cell

- 1
- 2
- 3 – 10
- 11 – 20
- 21 – 50
- 51 – 1,000
- 1,001 – 13,565

Transport

- Pipelines
- Ports
- Railways

Geology

- Basins

Facilities & Installations

- LNG
- Power Plants
- Processing Plants
- Refineries
- Stations
- Storage

Iran (Islamic Republic of) - Catalog of Oil & Gas Infrastructure

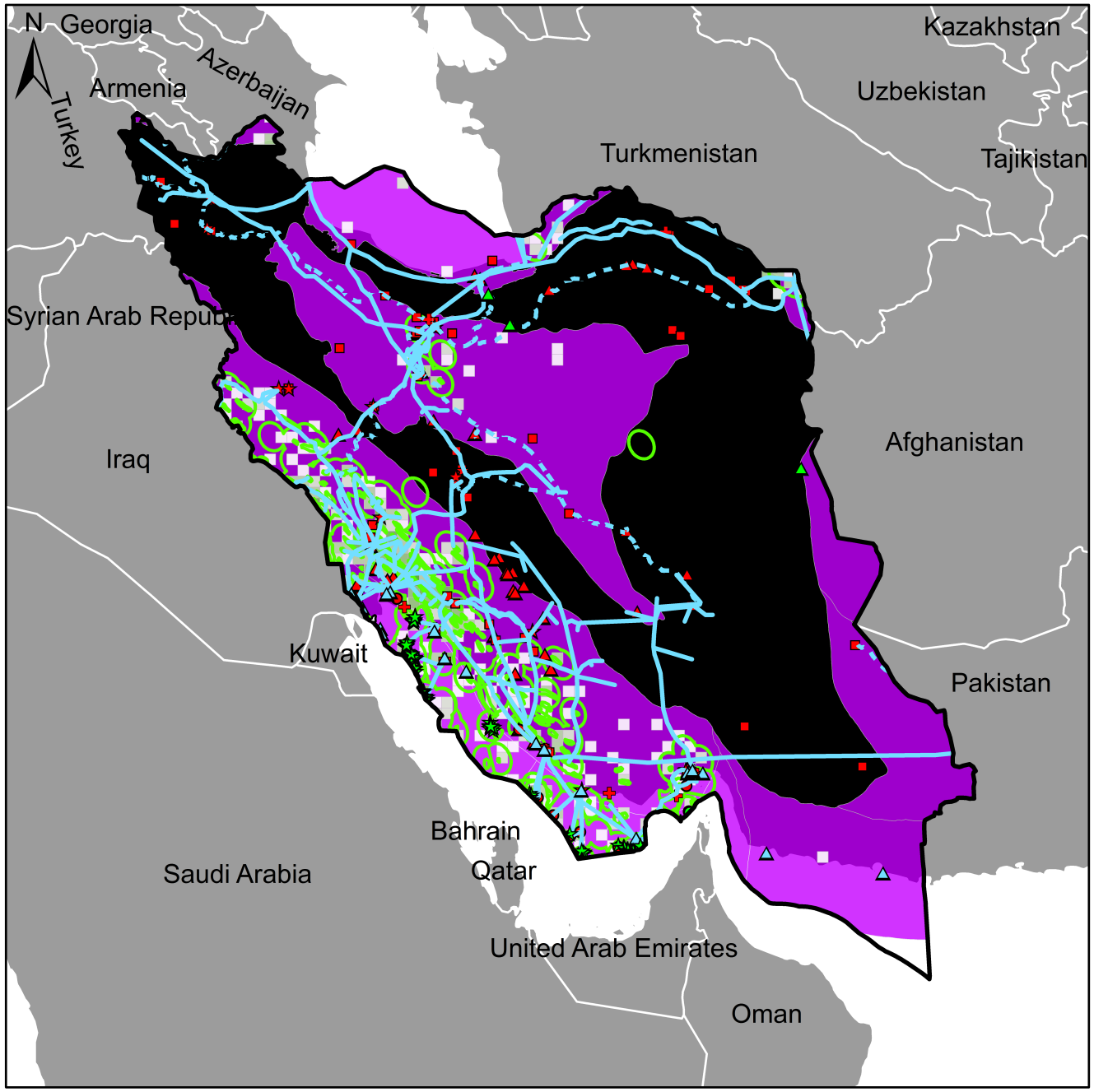

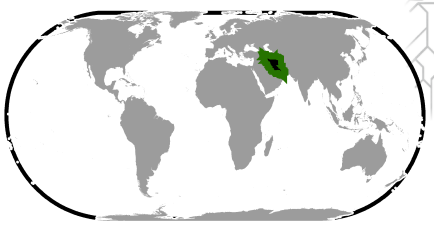



Production & Extraction

- Fields
- Mines
- Platforms & Well Pads
- Underground Storage
- Wells

Well Density Vector Grid
number of wells per grid cell

- 1
- 2
- 3 – 10
- 11 – 20
- 21 – 50
- 51 – 1,000
- 1,001 – 13,565

Transport

- Pipelines
- Ports
- Railways

Geology

- Basins

Facilities & Installations

- LNG
- Power Plants
- Processing Plants
- Refineries
- Stations
- Storage

Iraq - Catalog of Oil & Gas Infrastructure

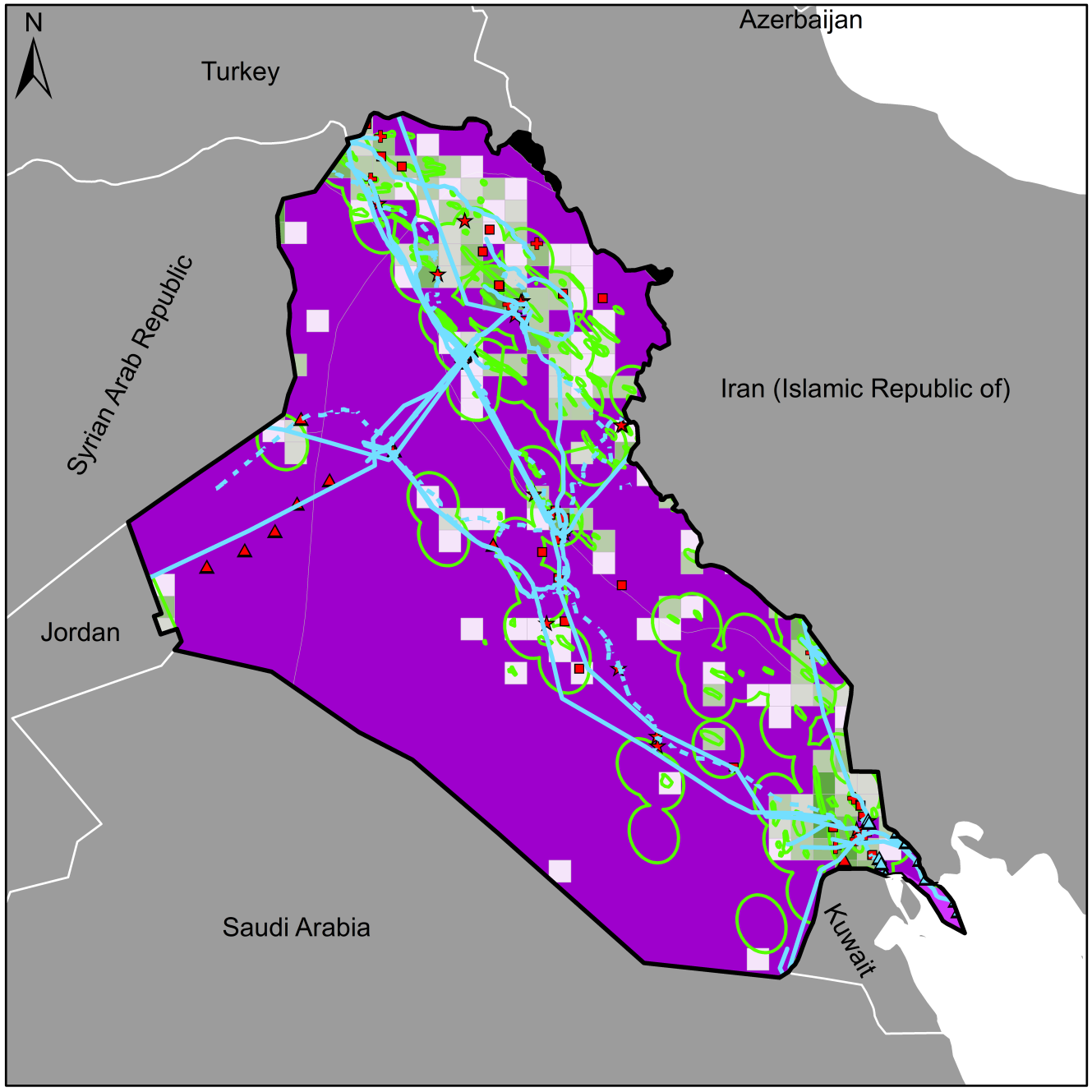

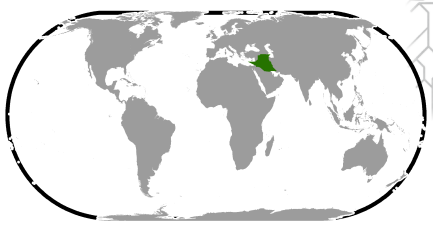

Production & Extraction

- Fields
- Mines
- Platforms & Well Pads
- Underground Storage
- Wells

Well Density Vector Grid
number of wells per grid cell

- 1
- 2
- 3 – 10
- 11 – 20
- 21 – 50
- 51 – 1,000
- 1,001 – 13,565

Transport

- Pipelines
- Ports
- Railways

Geology

- Basins

Facilities & Installations

- LNG
- Power Plants
- Processing Plants
- Refineries
- Stations
- Storage

Ireland - Catalog of Oil & Gas Infrastructure

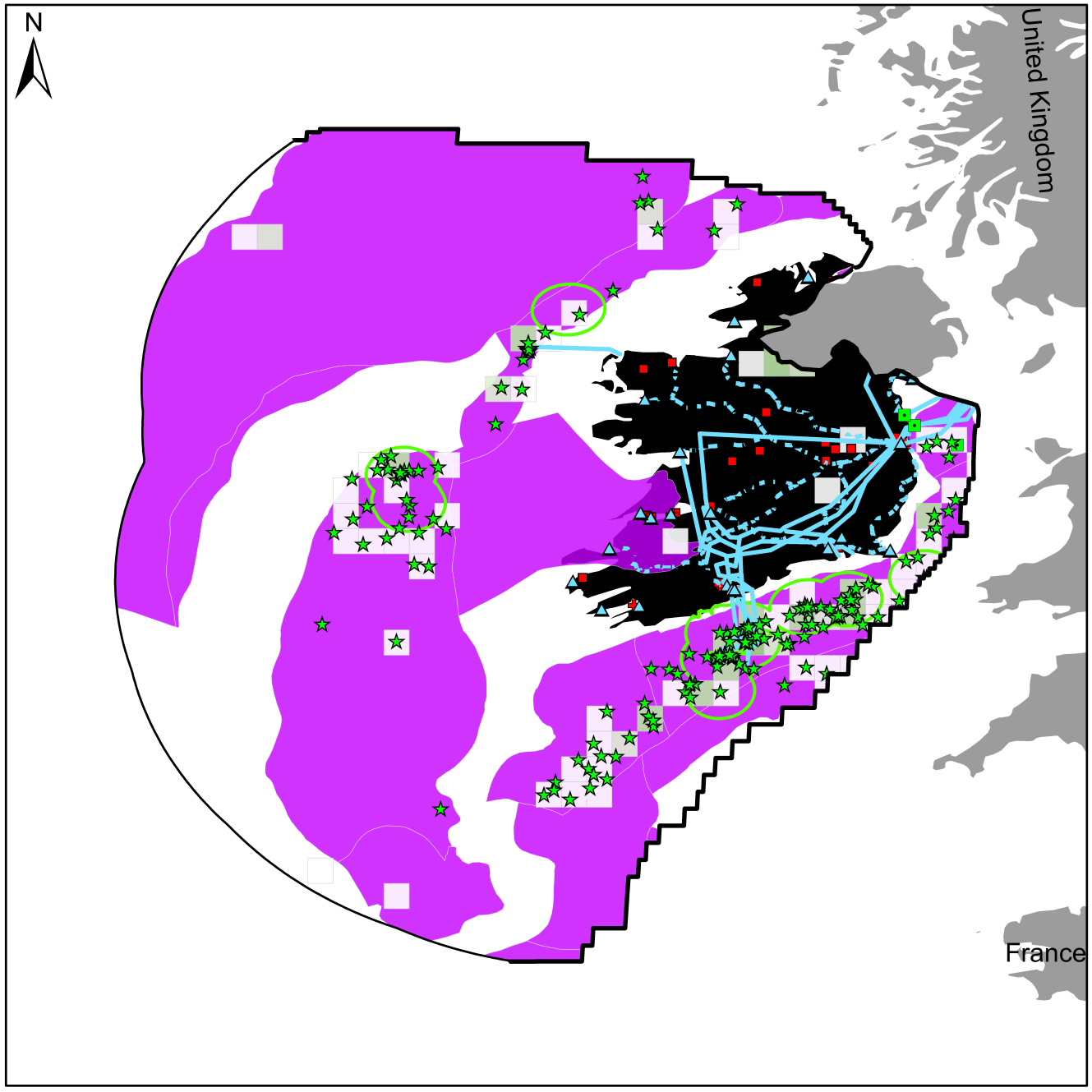

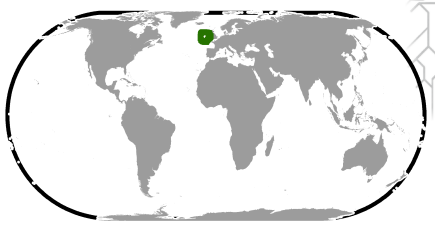

Production & Extraction

- Fields
- Mines
- Platforms & Well Pads
- Underground Storage
- Wells

Well Density Vector Grid
number of wells per grid cell

- 1
- 2
- 3 – 10
- 11 – 20
- 21 – 50
- 51 – 1,000
- 1,001 – 13,565

Transport

- Pipelines
- Ports
- Railways

Geology

- Basins

Facilities & Installations

- LNG
- Power Plants
- Processing Plants
- Refineries
- Stations
- Storage

Israel - Catalog of Oil & Gas Infrastructure

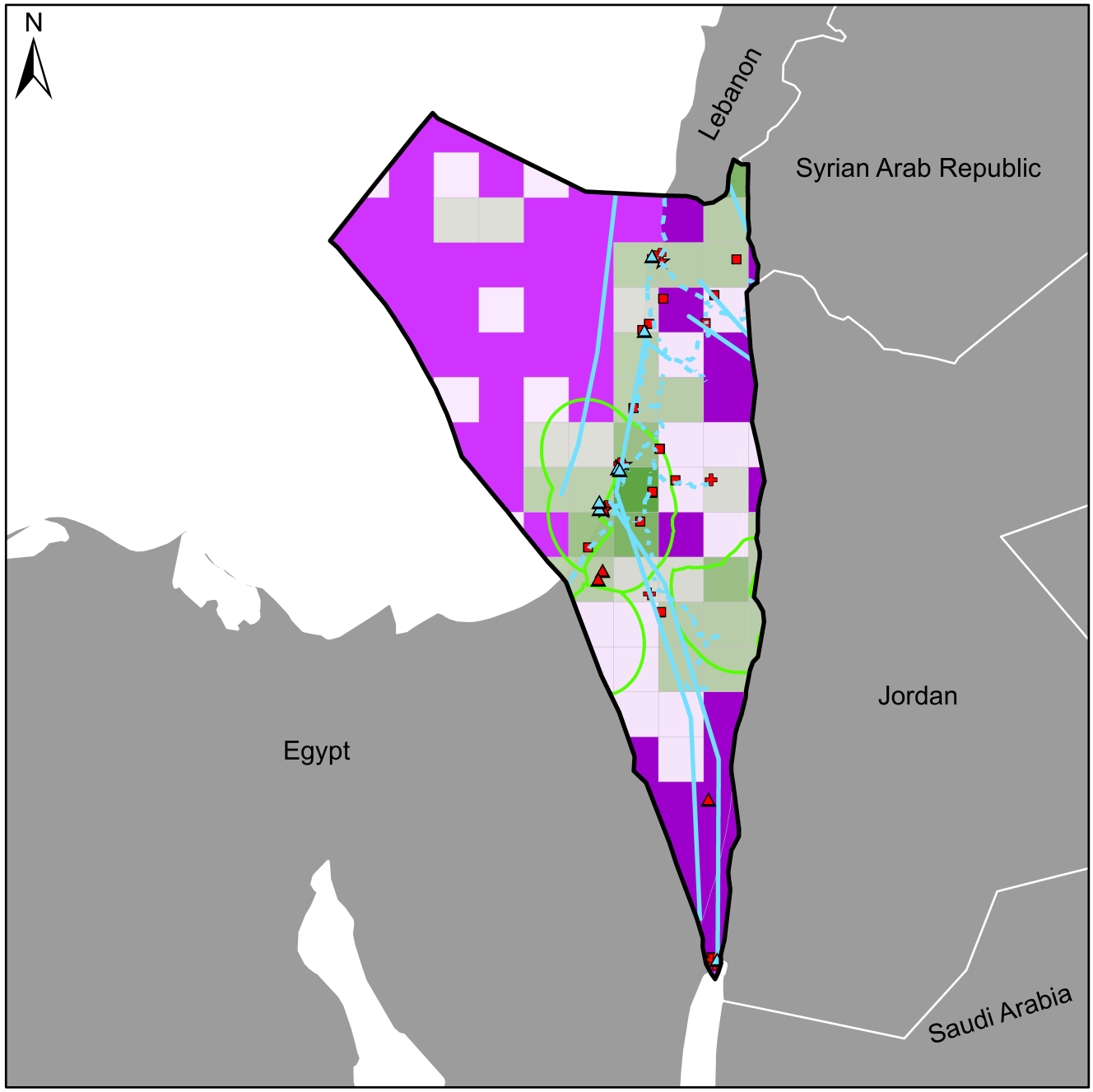

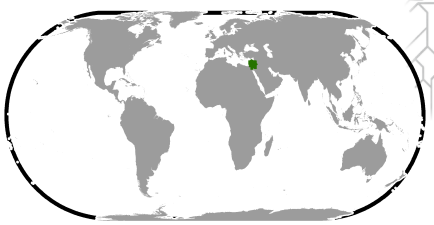

Production & Extraction

- Fields
- Mines
- Platforms & Well Pads
- Underground Storage
- Wells

Well Density Vector Grid
number of wells per grid cell

- 1
- 2
- 3 – 10
- 11 – 20
- 21 – 50
- 51 – 1,000
- 1,001 – 13,565

Transport

- Pipelines
- Ports
- Railways

Geology

- Basins

Facilities & Installations

- LNG
- Power Plants
- Processing Plants
- Refineries
- Stations
- Storage

Italy - Catalog of Oil & Gas Infrastructure

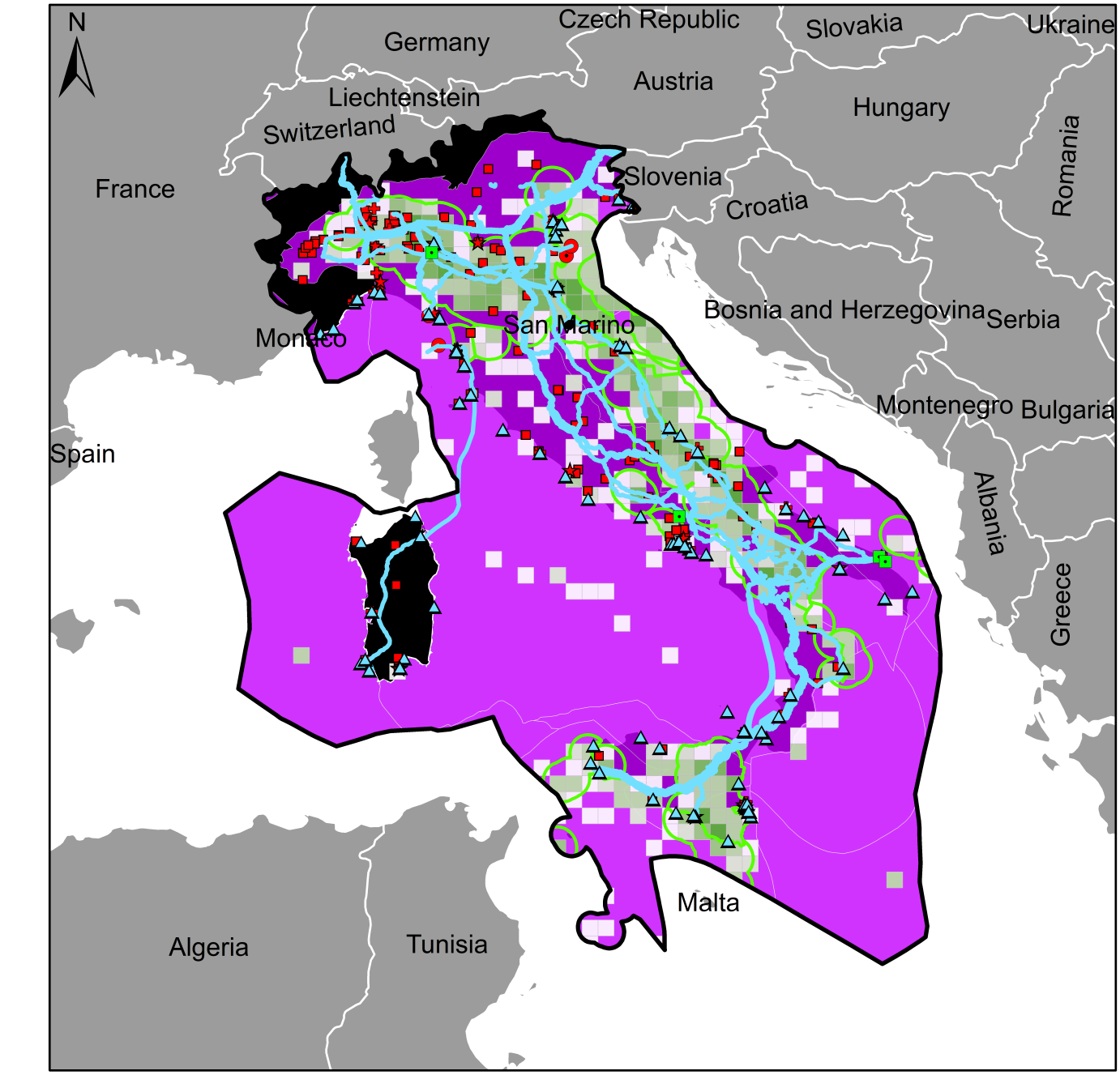

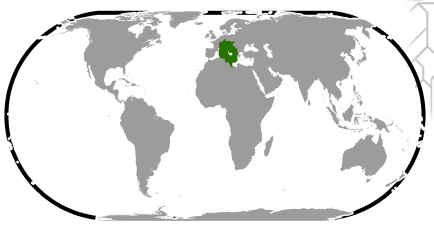

Production & Extraction

- Fields
- Mines
- Platforms & Well Pads
- Underground Storage
- Wells

Well Density Vector Grid
number of wells per grid cell

- 1
- 2
- 3 – 10
- 11 – 20
- 21 – 50
- 51 – 1,000
- 1,001 – 13,565

Transport

- Pipelines
- Ports
- Railways

Geology

- Basins

Facilities & Installations

- LNG
- Power Plants
- Processing Plants
- Refineries
- Stations
- Storage

Jamaica - Catalog of Oil & Gas Infrastructure

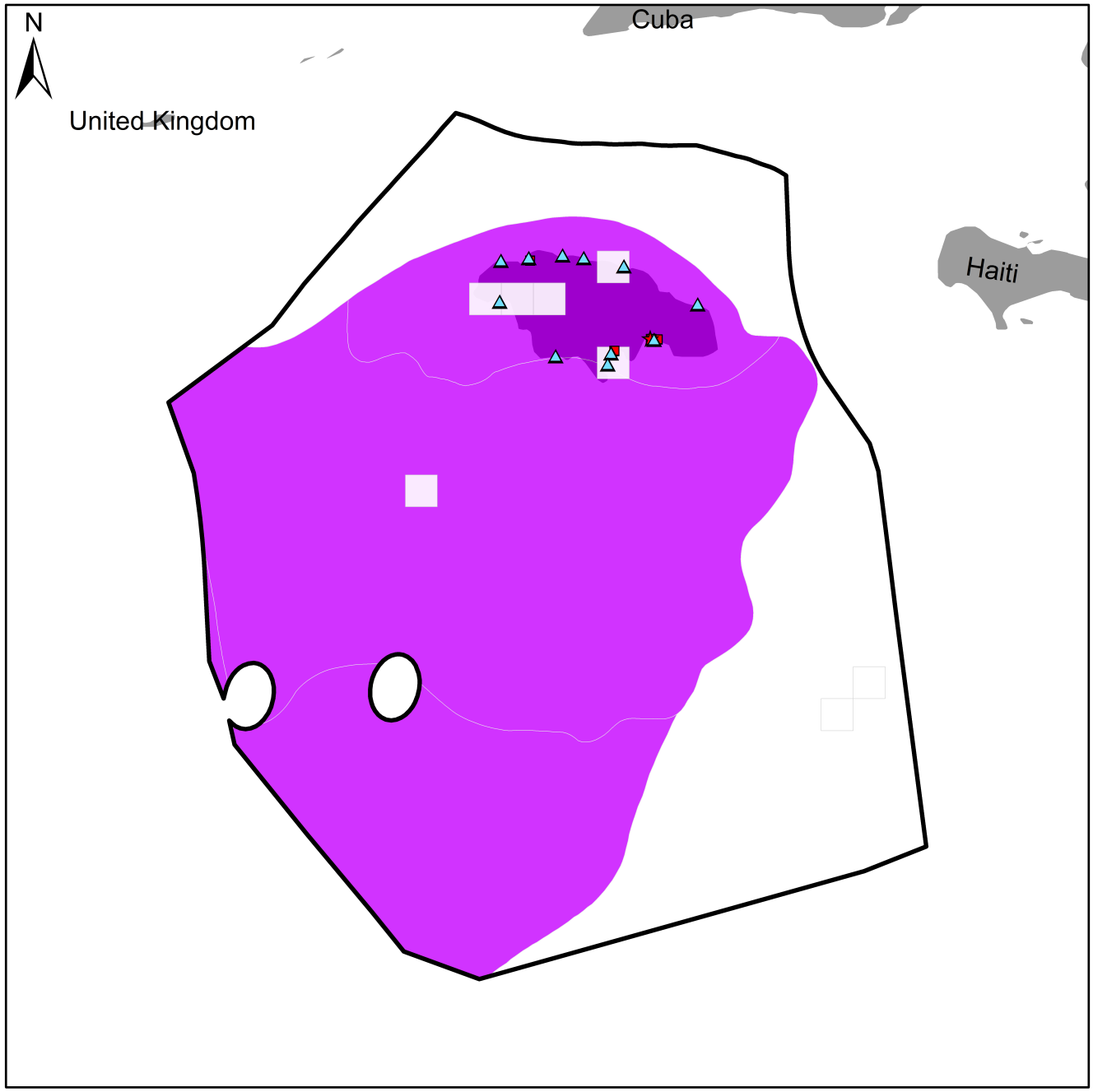

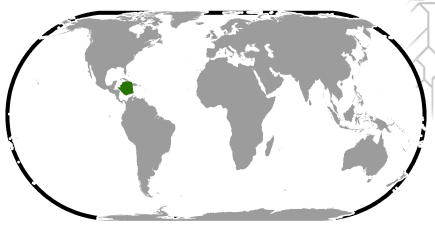

Production & Extraction

- Fields
- Mines
- Platforms & Well Pads
- Underground Storage
- Wells

Well Density Vector Grid
number of wells per grid cell

- 1
- 2
- 3 – 10
- 11 – 20
- 21 – 50
- 51 – 1,000
- 1,001 – 13,565

Transport

- Pipelines
- Ports
- Railways

Geology

- Basins

Facilities & Installations

- LNG
- Power Plants
- Processing Plants
- Refineries
- Stations
- Storage

Japan - Catalog of Oil & Gas Infrastructure

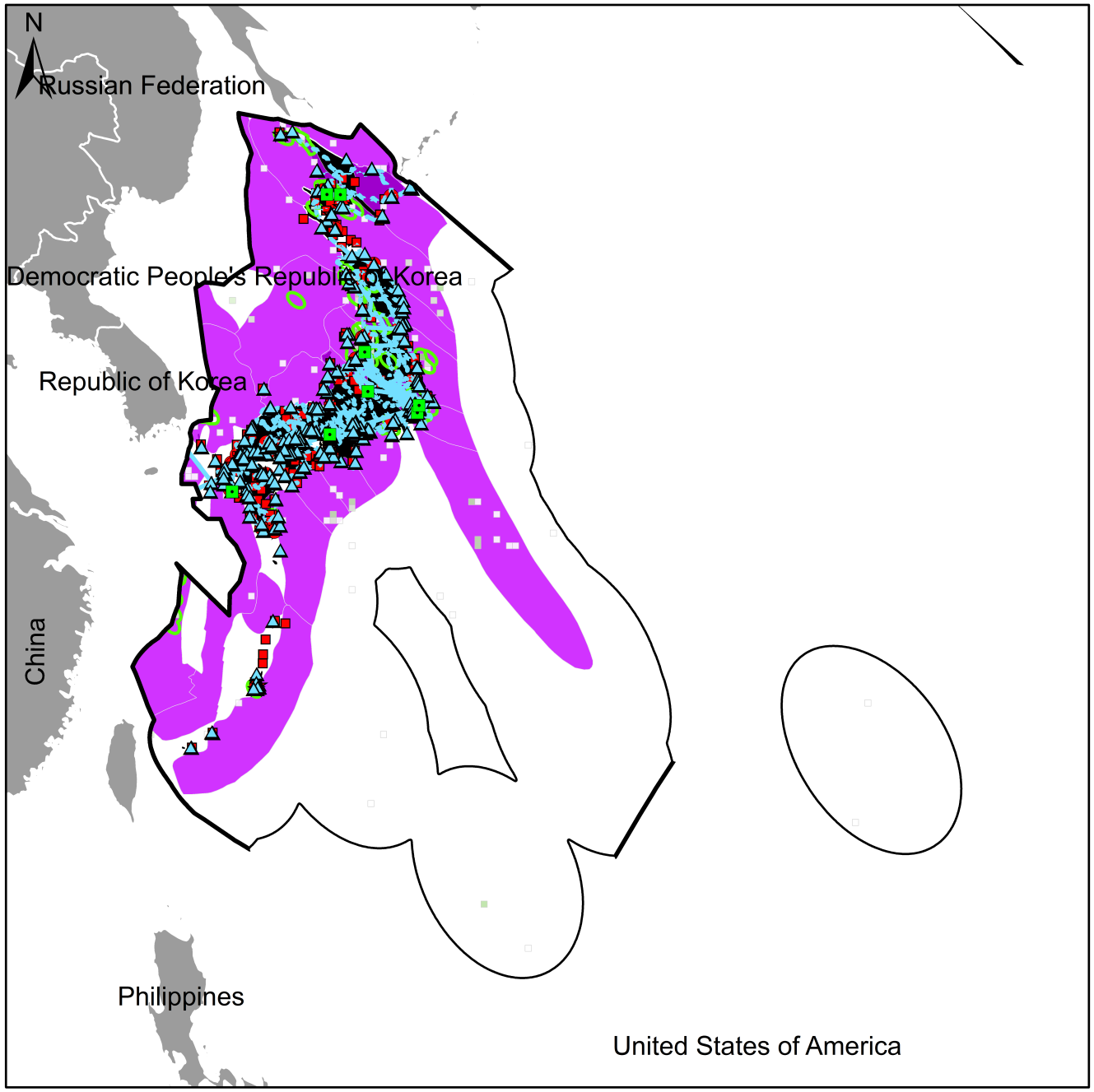

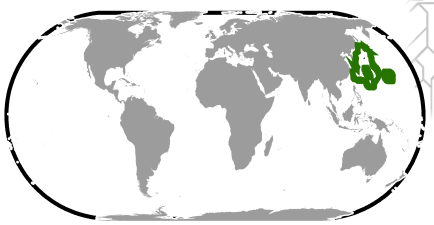

Production & Extraction

- Fields
- Mines
- Platforms & Well Pads
- Underground Storage
- Wells

Well Density Vector Grid
number of wells per grid cell

- 1
- 2
- 3 – 10
- 11 – 20
- 21 – 50
- 51 – 1,000
- 1,001 – 13,565

Transport

- Pipelines
- Ports
- Railways

Geology

- Basins

Facilities & Installations

- LNG
- Power Plants
- Processing Plants
- Refineries
- Stations
- Storage

Jordan - Catalog of Oil & Gas Infrastructure

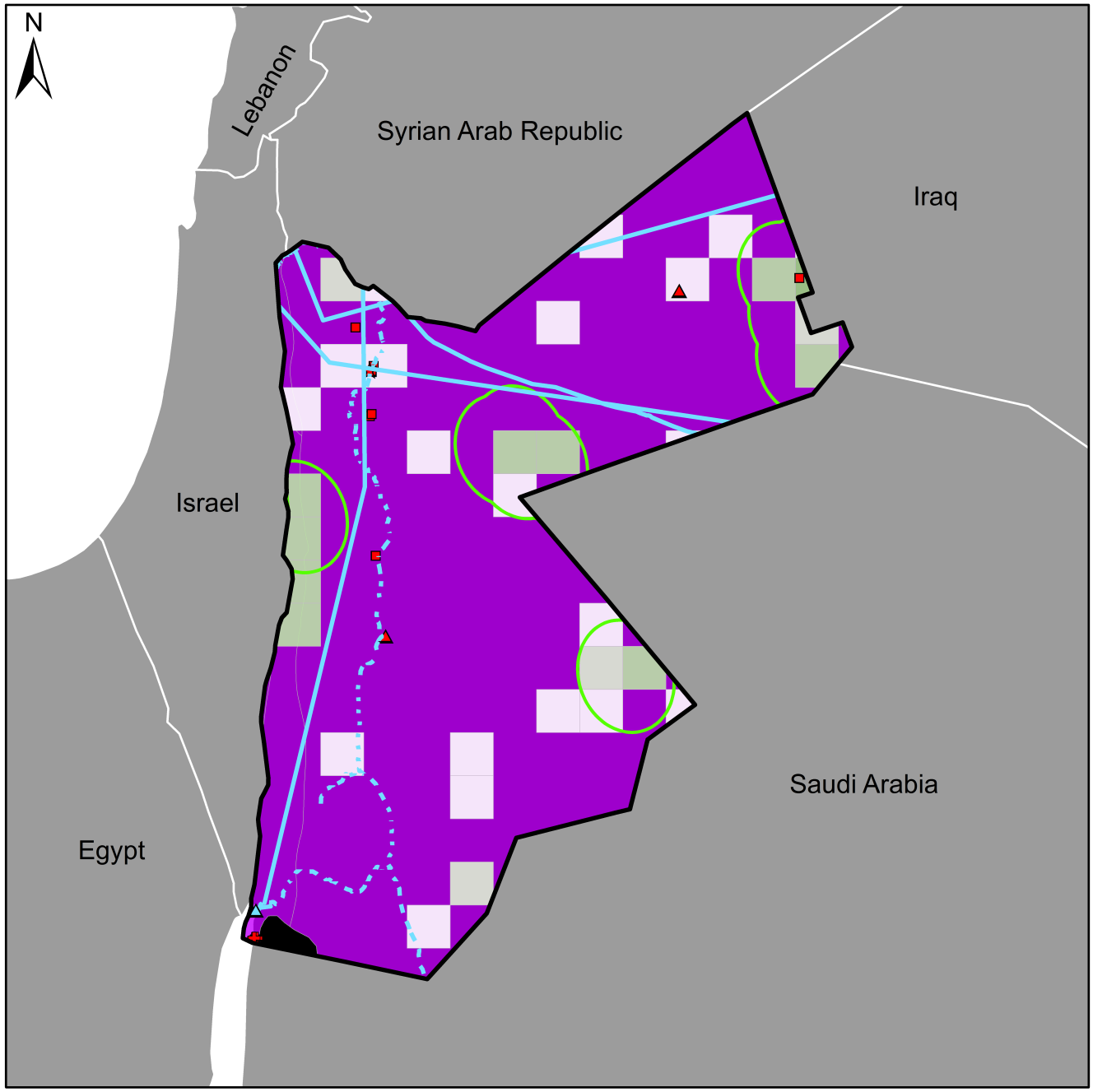

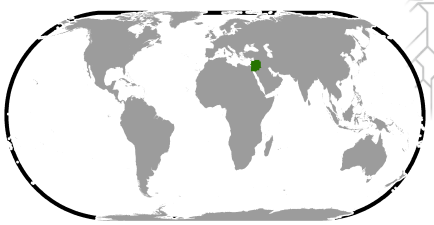

Production & Extraction

- Fields
- Mines
- Platforms & Well Pads
- Underground Storage
- Wells

Well Density Vector Grid
number of wells per grid cell

- 1
- 2
- 3 – 10
- 11 – 20
- 21 – 50
- 51 – 1,000
- 1,001 – 13,565

Transport

- Pipelines
- Ports
- Railways

Geology

- Basins

Facilities & Installations

- LNG
- Power Plants
- Processing Plants
- Refineries
- Stations
- Storage

Kazakhstan - Catalog of Oil & Gas Infrastructure

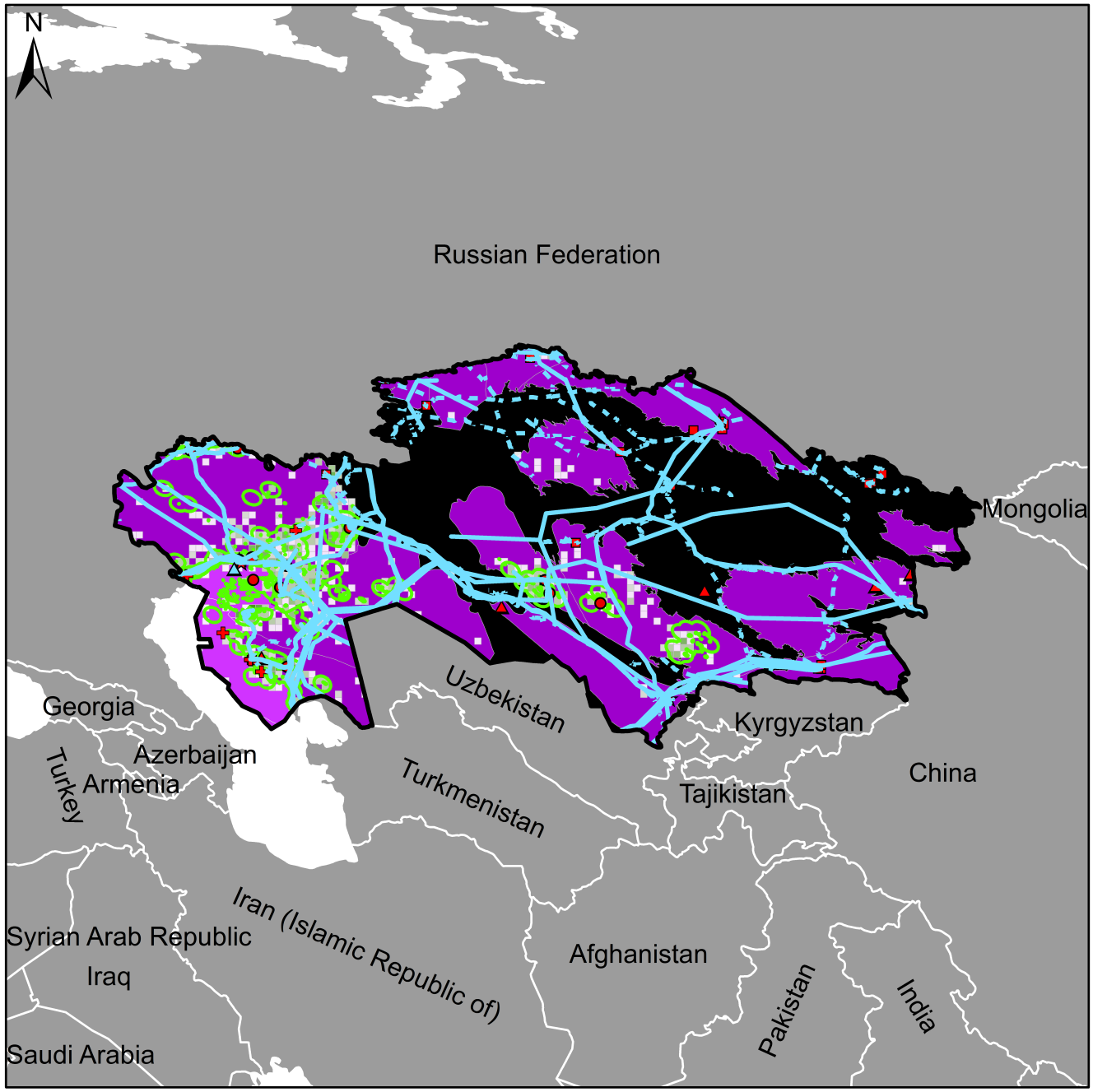

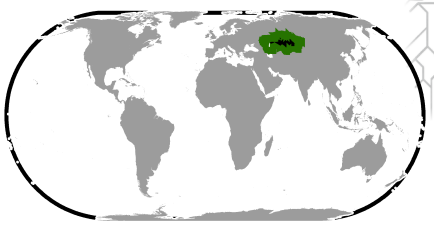

Production & Extraction

- Fields
- Mines
- Platforms & Well Pads
- Underground Storage
- Wells

Well Density Vector Grid
number of wells per grid cell

- 1
- 2
- 3 – 10
- 11 – 20
- 21 – 50
- 51 – 1,000
- 1,001 – 13,565

Transport

- Pipelines
- Ports
- Railways

Geology

- Basins

Facilities & Installations

- LNG
- Power Plants
- Processing Plants
- Refineries
- Stations
- Storage

Kenya - Catalog of Oil & Gas Infrastructure

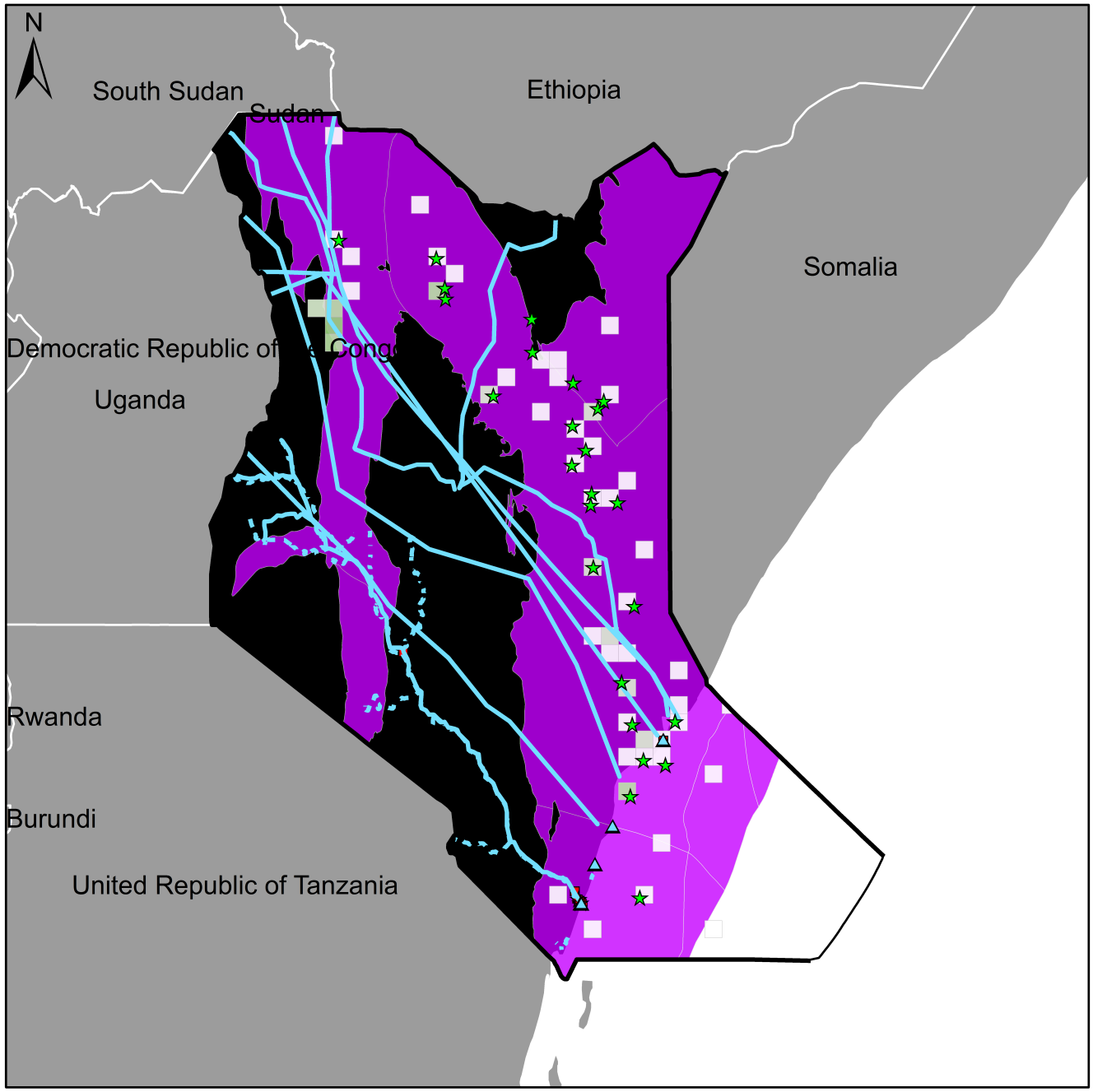



Production & Extraction

- Fields
- Mines
- Platforms & Well Pads
- Underground Storage
- Wells

Well Density Vector Grid
number of wells per grid cell

- 1
- 2
- 3 – 10
- 11 – 20
- 21 – 50
- 51 – 1,000
- 1,001 – 13,565

Transport

- Pipelines
- Ports
- Railways

Geology

- Basins

Facilities & Installations

- LNG
- Power Plants
- Processing Plants
- Refineries
- Stations
- Storage

Kiribati - Catalog of Oil & Gas Infrastructure

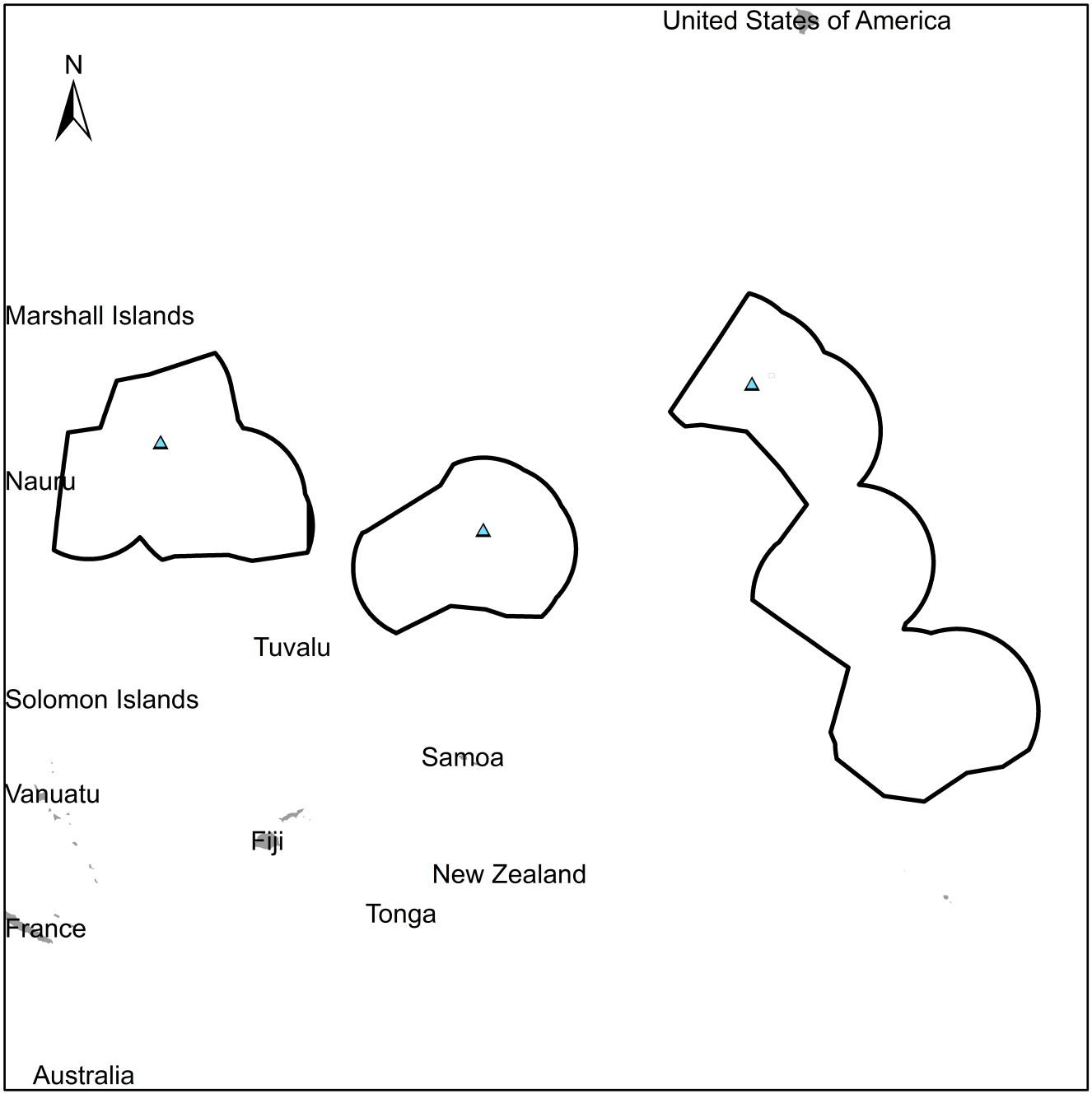

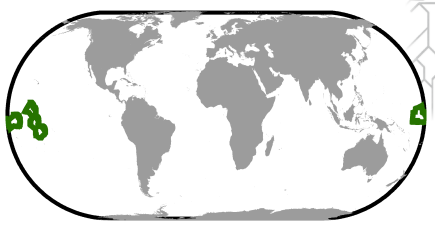

Production & Extraction

- Fields
- Mines
- Platforms & Well Pads
- Underground Storage
- Wells

Well Density Vector Grid
number of wells per grid cell

- 1
- 2
- 3 – 10
- 11 – 20
- 21 – 50
- 51 – 1,000
- 1,001 – 13,565

Transport

- Pipelines
- Ports
- Railways

Geology

- Basins

Facilities & Installations

- LNG
- Power Plants
- Processing Plants
- Refineries
- Stations
- Storage

Kuwait - Catalog of Oil & Gas Infrastructure

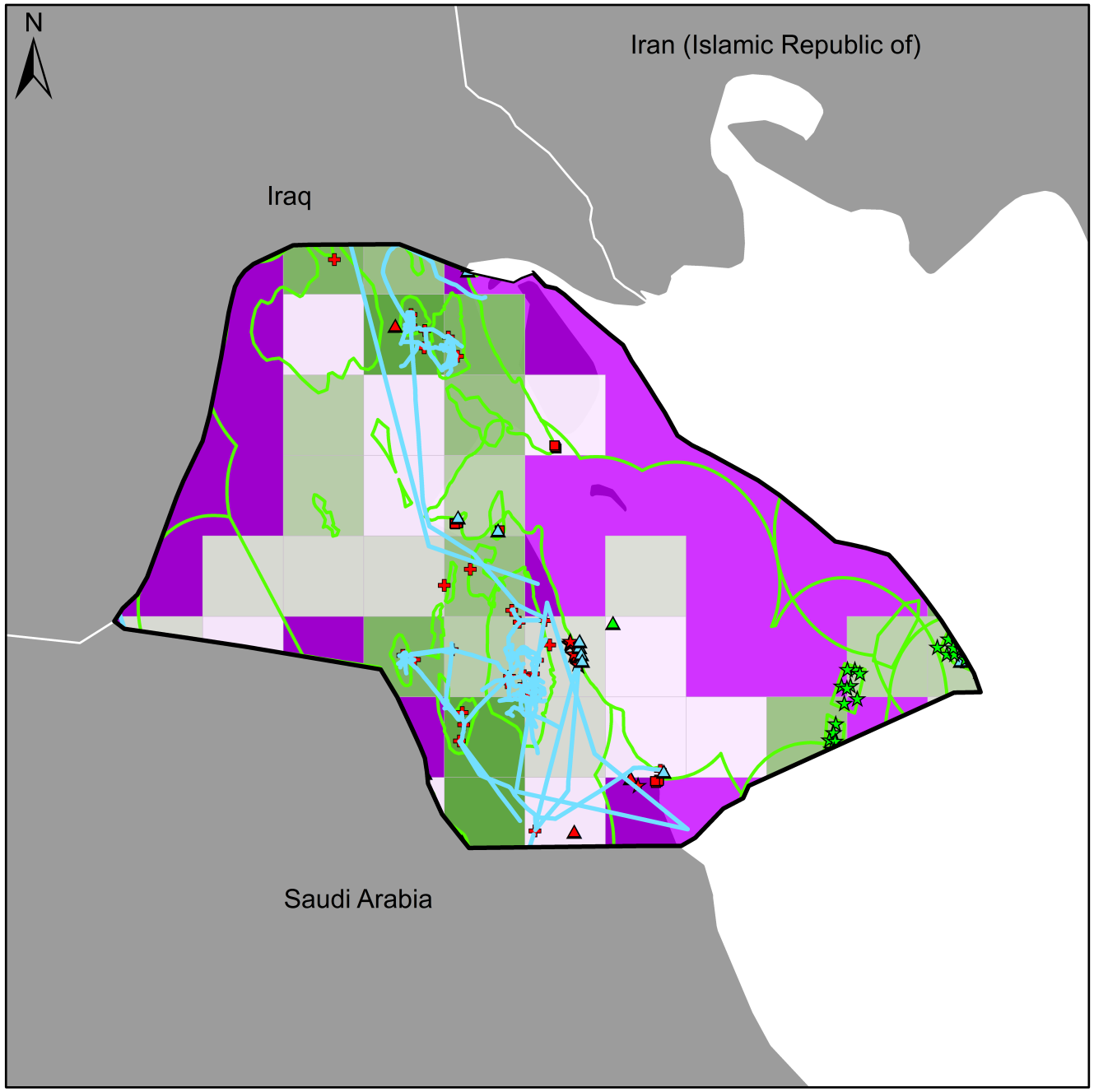

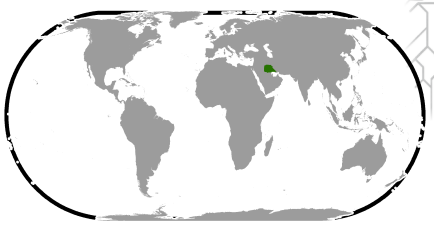

Production & Extraction

- Fields
- Mines
- Platforms & Well Pads
- Underground Storage
- Wells

Well Density Vector Grid
number of wells per grid cell

- 1
- 2
- 3 – 10
- 11 – 20
- 21 – 50
- 51 – 1,000
- 1,001 – 13,565

Transport

- Pipelines
- Ports
- Railways

Geology

- Basins

Facilities & Installations

- LNG
- Power Plants
- Processing Plants
- Refineries
- Stations
- Storage

Kyrgyzstan - Catalog of Oil & Gas Infrastructure

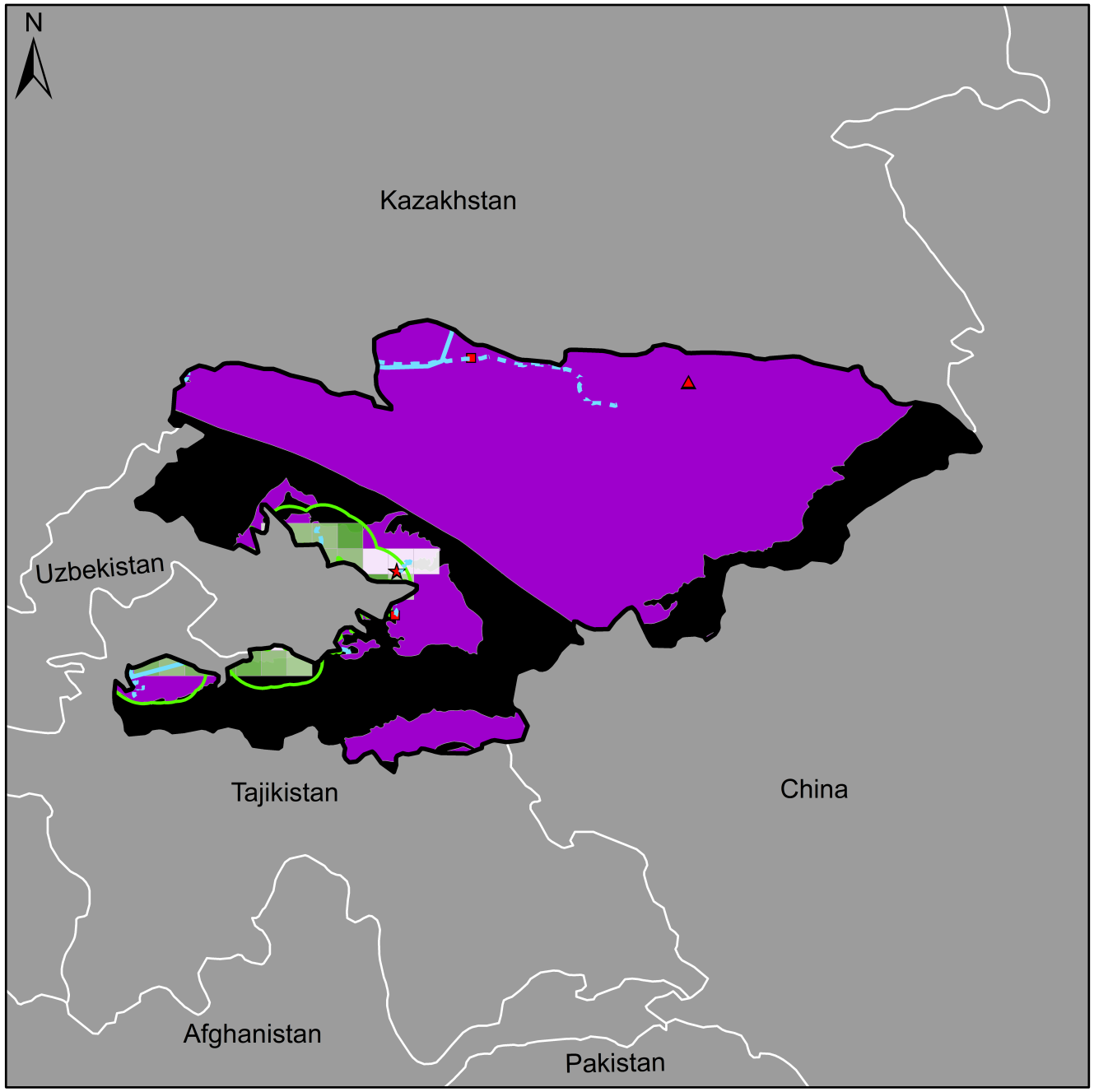

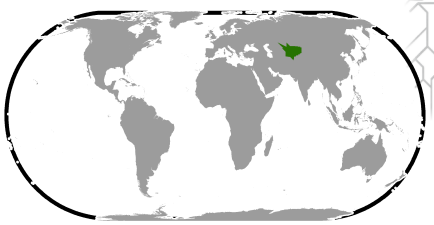

Production & Extraction

- Fields
- Mines
- Platforms & Well Pads
- Underground Storage
- Wells

Well Density Vector Grid
number of wells per grid cell

- 1
- 2
- 3 – 10
- 11 – 20
- 21 – 50
- 51 – 1,000
- 1,001 – 13,565

Transport

- Pipelines
- Ports
- Railways

Geology

- Basins

Facilities & Installations

- LNG
- Power Plants
- Processing Plants
- Refineries
- Stations
- Storage

Lao People's Democratic Republic - Catalog of Oil & Gas Infrastructu

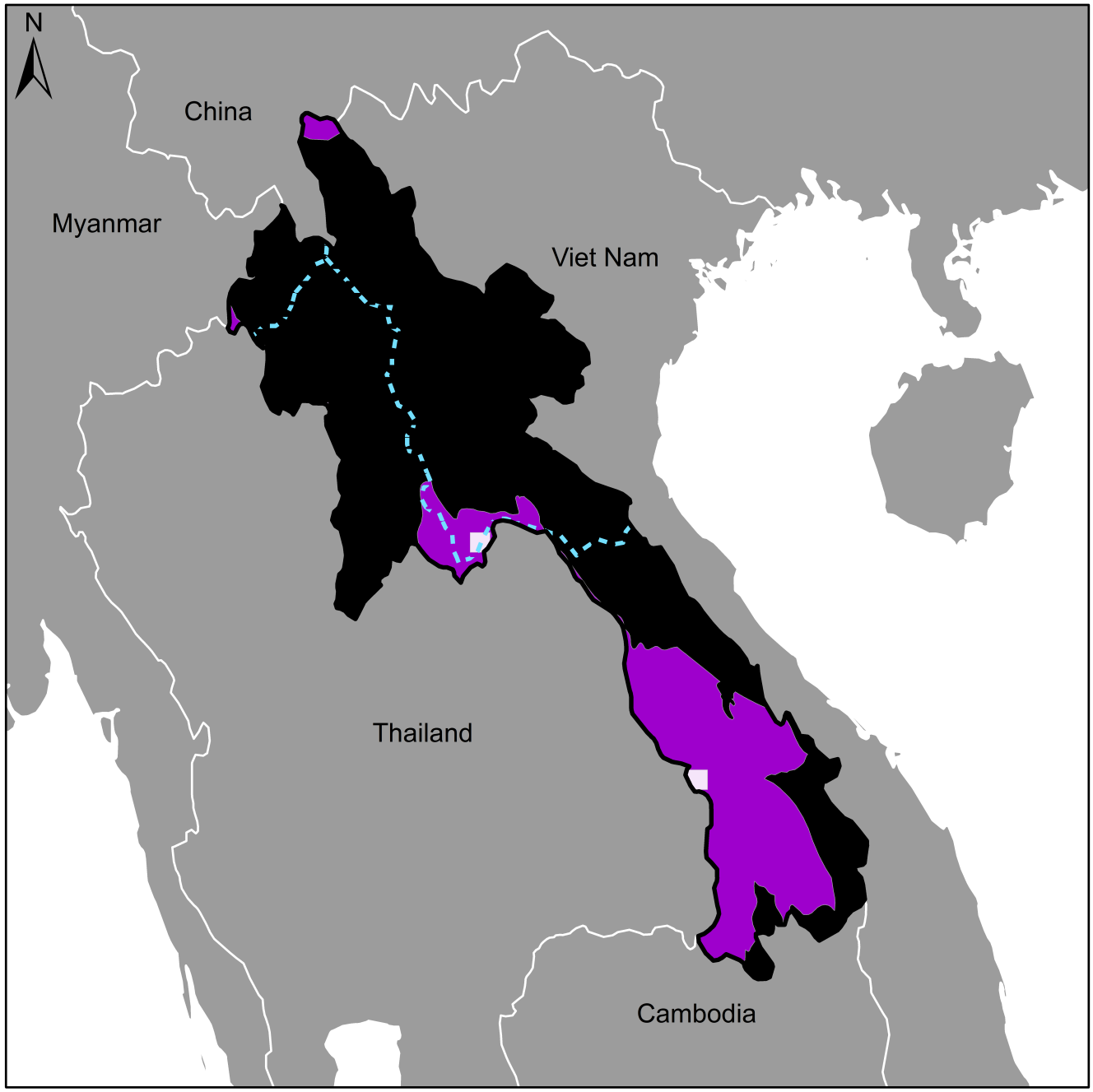

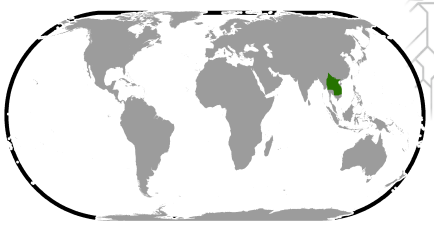

Production & Extraction

- Fields
- Mines
- Platforms & Well Pads
- Underground Storage
- Wells

Well Density Vector Grid
number of wells per grid cell

- 1
- 2
- 3 – 10
- 11 – 20
- 21 – 50
- 51 – 1,000
- 1,001 – 13,565

Transport

- Pipelines
- Ports
- Railways

Geology

- Basins

Facilities & Installations

- LNG
- Power Plants
- Processing Plants
- Refineries
- Stations
- Storage

Latvia - Catalog of Oil & Gas Infrastructure

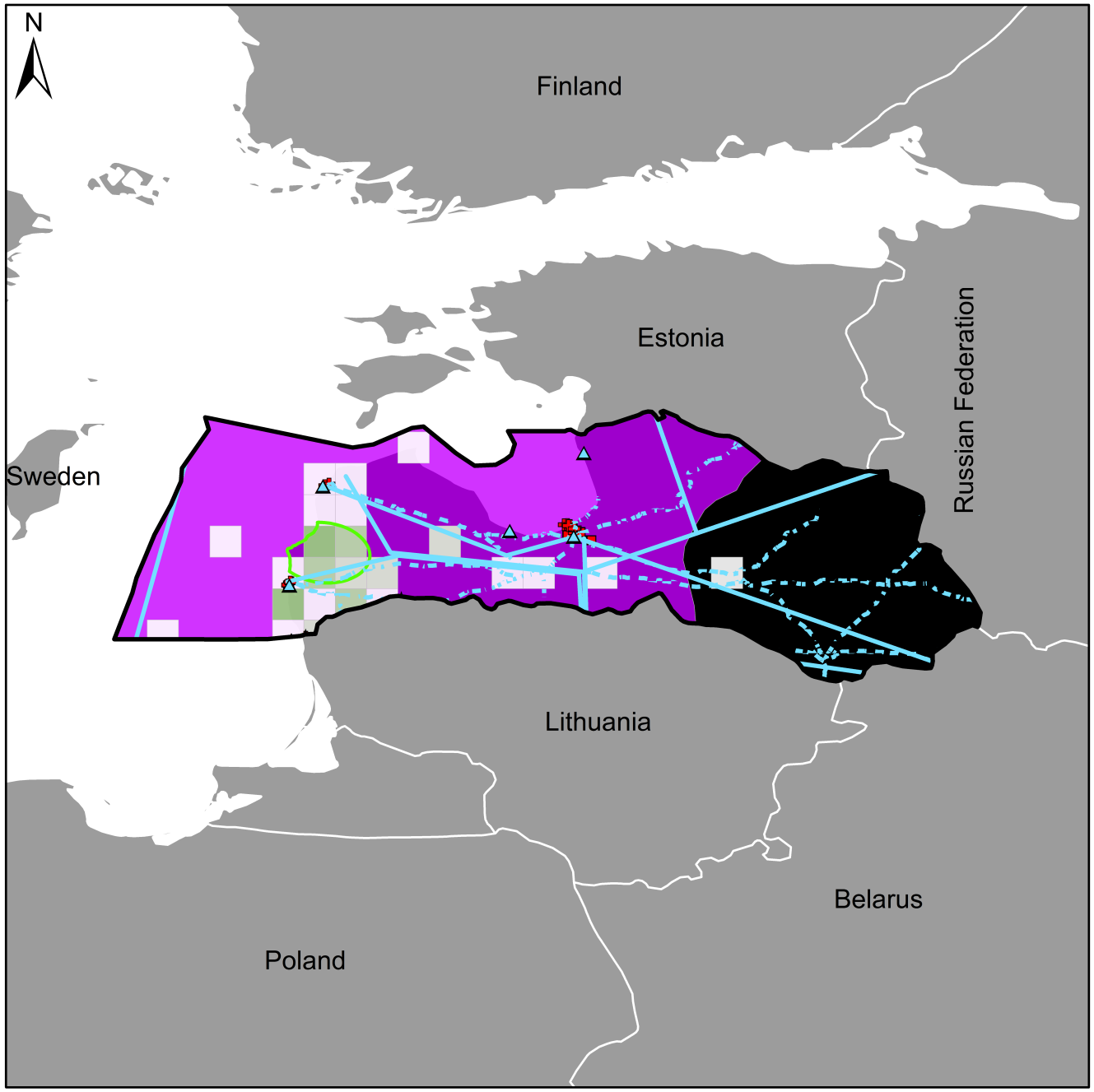

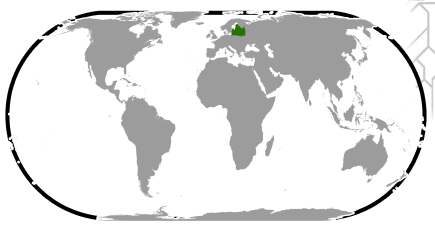

Production & Extraction

- Fields
- Mines
- Platforms & Well Pads
- Underground Storage
- Wells

Well Density Vector Grid
number of wells per grid cell

- 1
- 2
- 3 – 10
- 11 – 20
- 21 – 50
- 51 – 1,000
- 1,001 – 13,565

Transport

- Pipelines
- Ports
- Railways

Geology

- Basins

Facilities & Installations

- LNG
- Power Plants
- Processing Plants
- Refineries
- Stations
- Storage

Lebanon - Catalog of Oil & Gas Infrastructure

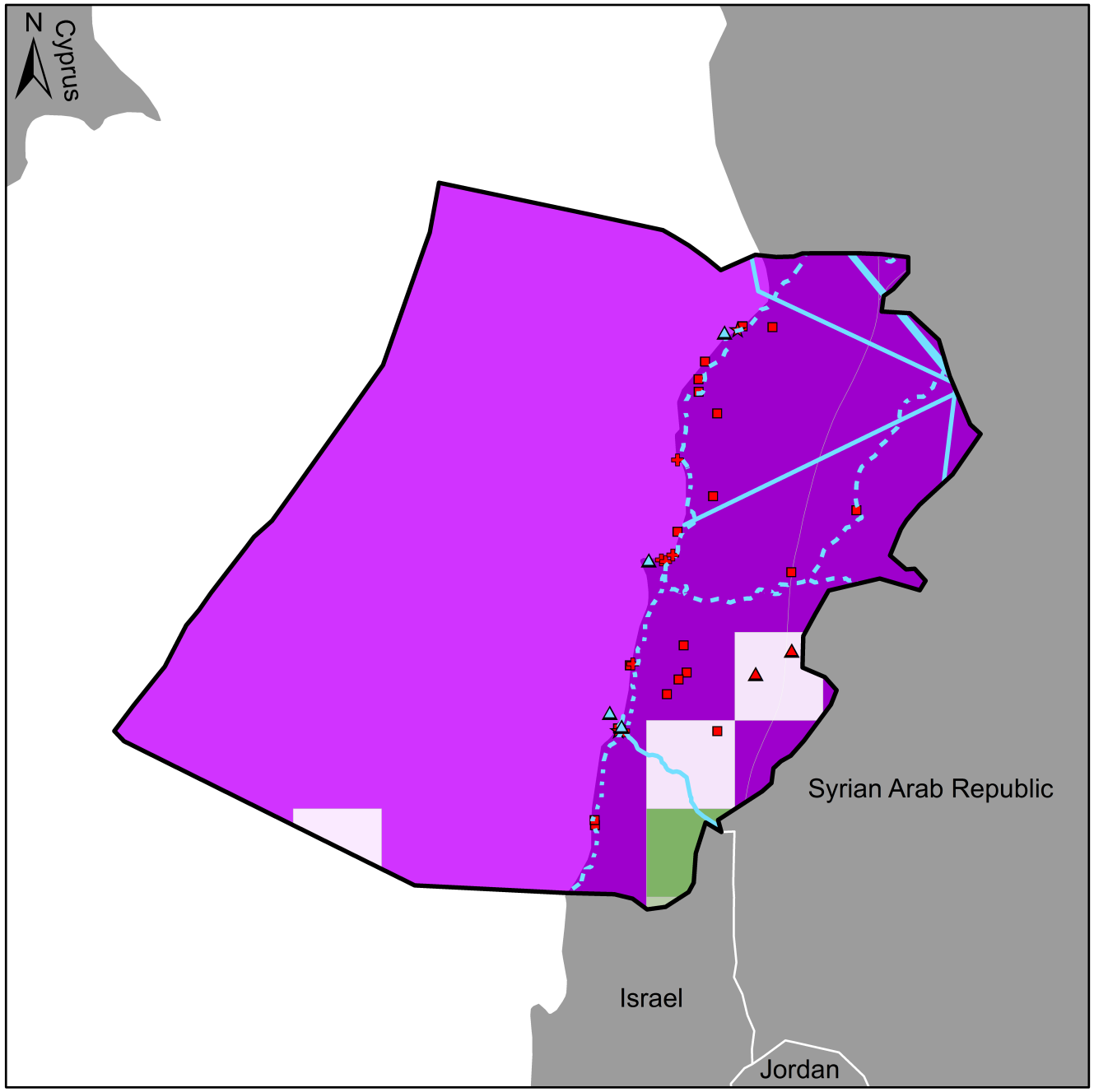

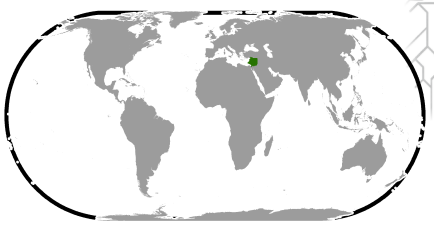

Production & Extraction

- Fields
- Mines
- Platforms & Well Pads
- Underground Storage
- Wells

Well Density Vector Grid
number of wells per grid cell

- 1
- 2
- 3 – 10
- 11 – 20
- 21 – 50
- 51 – 1,000
- 1,001 – 13,565

Transport

- Pipelines
- Ports
- Railways

Geology

- Basins

Facilities & Installations

- LNG
- Power Plants
- Processing Plants
- Refineries
- Stations
- Storage

Lesotho - Catalog of Oil & Gas Infrastructure

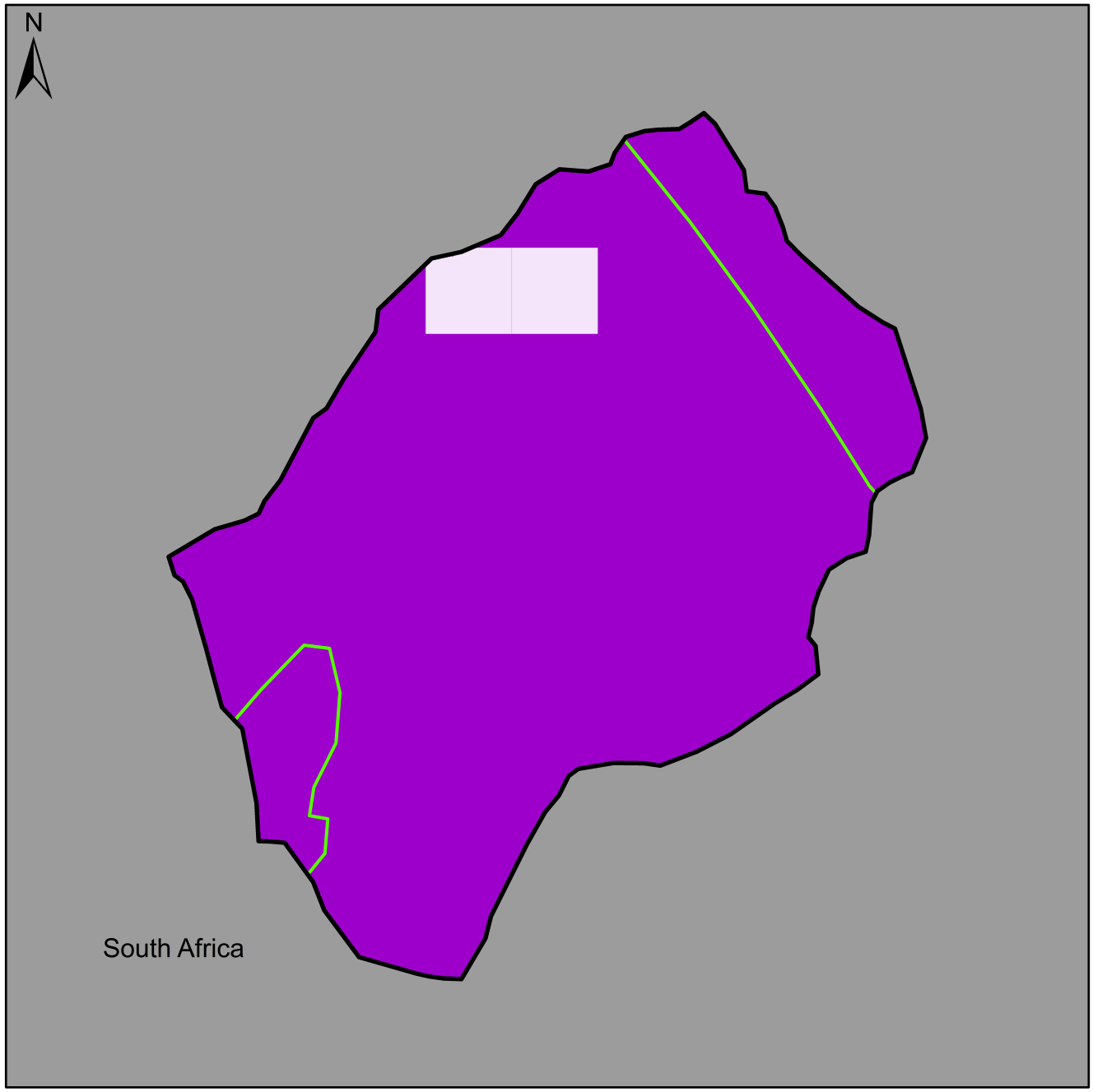

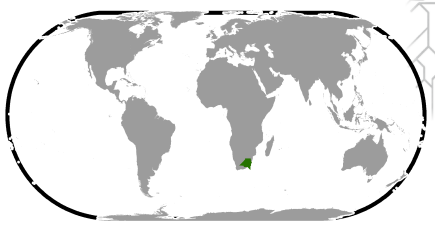

Production & Extraction

- Fields
- Mines
- Platforms & Well Pads
- Underground Storage
- Wells

Well Density Vector Grid
number of wells per grid cell

- 1
- 2
- 3 – 10
- 11 – 20
- 21 – 50
- 51 – 1,000
- 1,001 – 13,565

Transport

- Pipelines
- Ports
- Railways

Geology

- Basins

Facilities & Installations

- LNG
- Power Plants
- Processing Plants
- Refineries
- Stations
- Storage

Liberia - Catalog of Oil & Gas Infrastructure

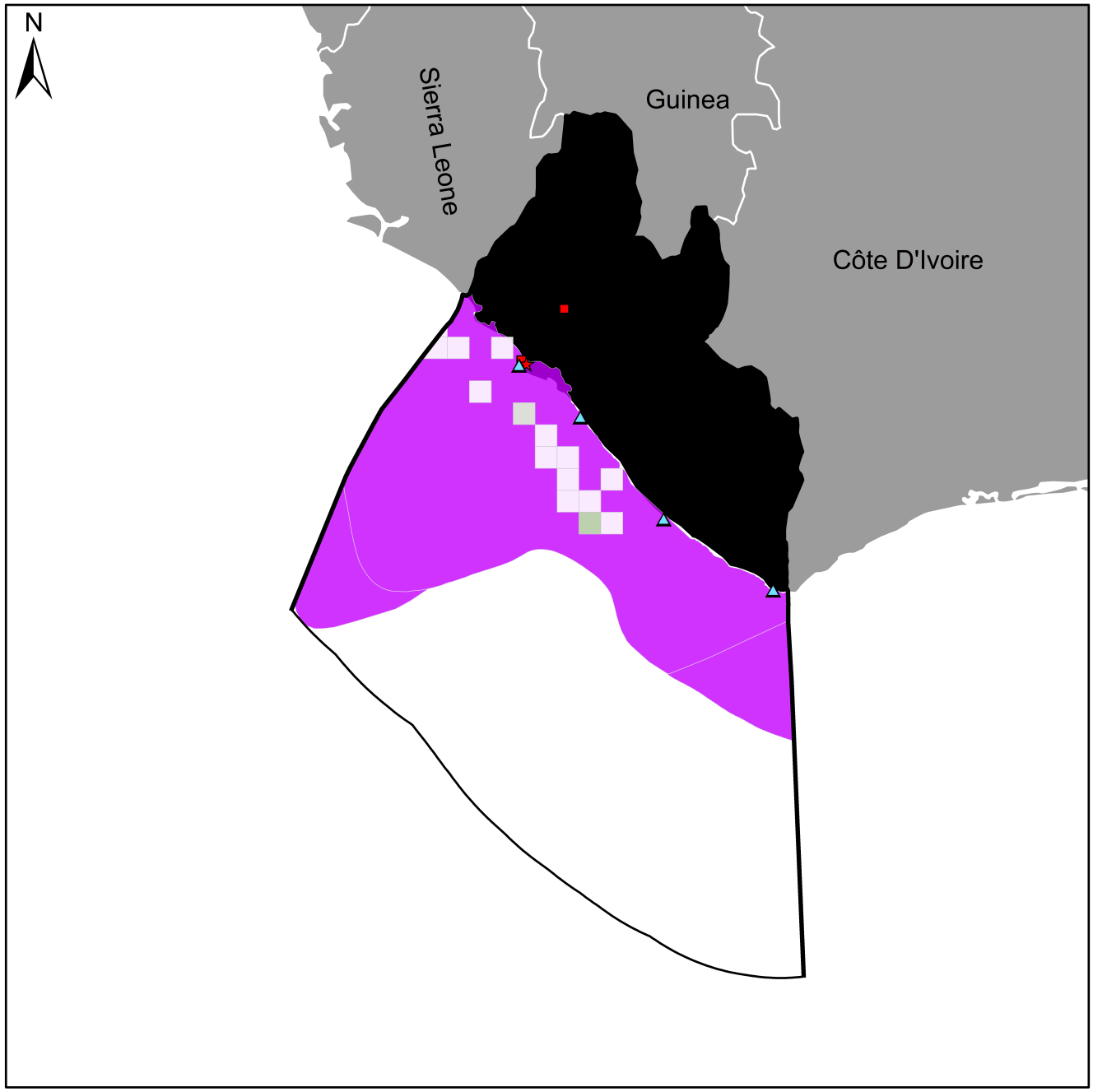

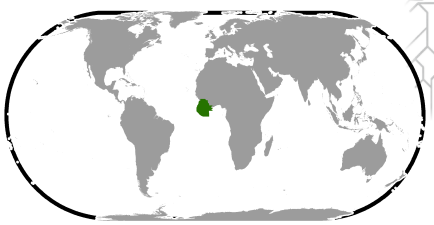

Production & Extraction

- Fields
- Mines
- Platforms & Well Pads
- Underground Storage
- Wells

Well Density Vector Grid
number of wells per grid cell

- 1
- 2
- 3 – 10
- 11 – 20
- 21 – 50
- 51 – 1,000
- 1,001 – 13,565

Transport

- Pipelines
- Ports
- Railways

Geology

- Basins

Facilities & Installations

- LNG
- Power Plants
- Processing Plants
- Refineries
- Stations
- Storage

Libya - Catalog of Oil & Gas Infrastructure

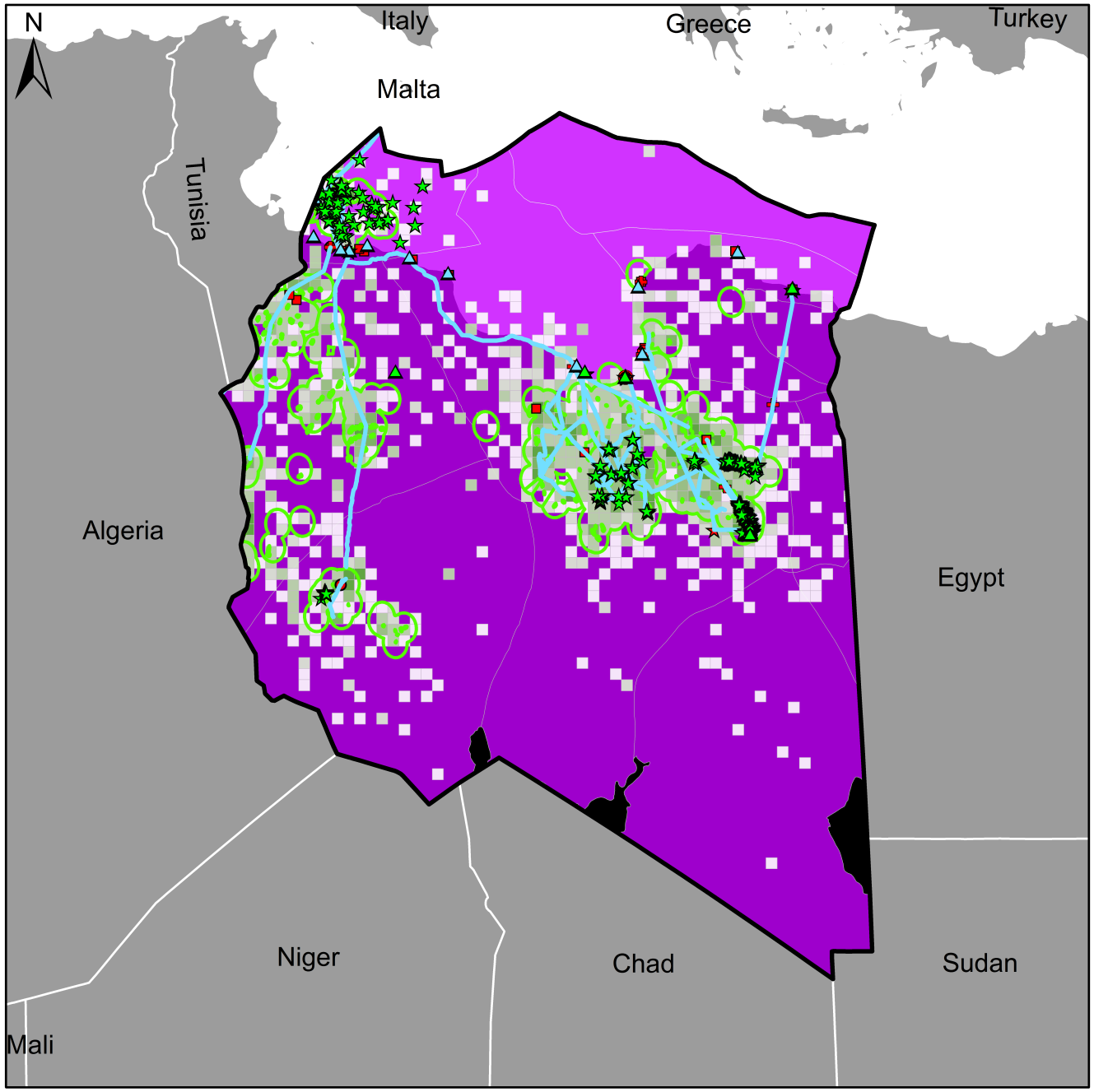

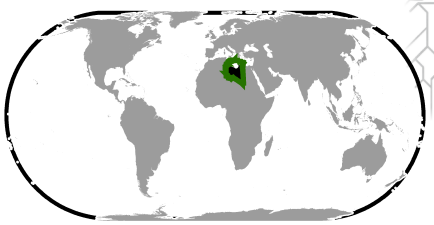



Production & Extraction

- Fields
- Mines
- Platforms & Well Pads
- Underground Storage
- Wells

Well Density Vector Grid
number of wells per grid cell

- 1
- 2
- 3 – 10
- 11 – 20
- 21 – 50
- 51 – 1,000
- 1,001 – 13,565

Transport

- Pipelines
- Ports
- Railways

Geology

- Basins

Facilities & Installations

- LNG
- Power Plants
- Processing Plants
- Refineries
- Stations
- Storage

Liechtenstein - Catalog of Oil & Gas Infrastructure

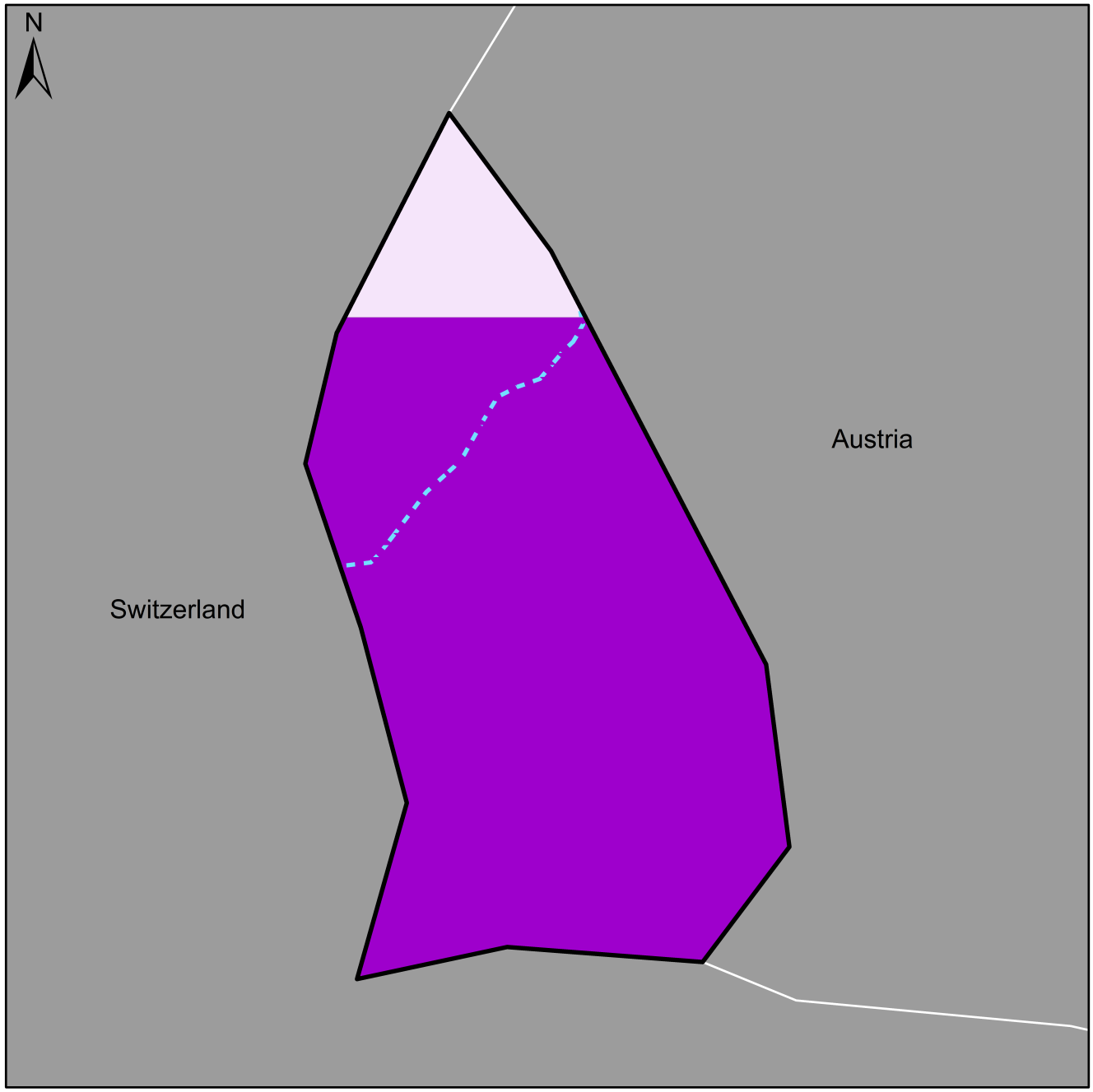

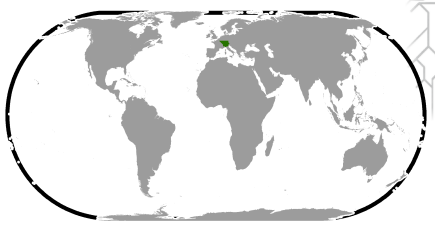

Production & Extraction

- Fields
- Mines
- Platforms & Well Pads
- Underground Storage
- Wells

Well Density Vector Grid
number of wells per grid cell

- 1
- 2
- 3 – 10
- 11 – 20
- 21 – 50
- 51 – 1,000
- 1,001 – 13,565

Transport

- Pipelines
- Ports
- Railways

Geology

- Basins

Facilities & Installations

- LNG
- Power Plants
- Processing Plants
- Refineries
- Stations
- Storage

Lithuania - Catalog of Oil & Gas Infrastructure

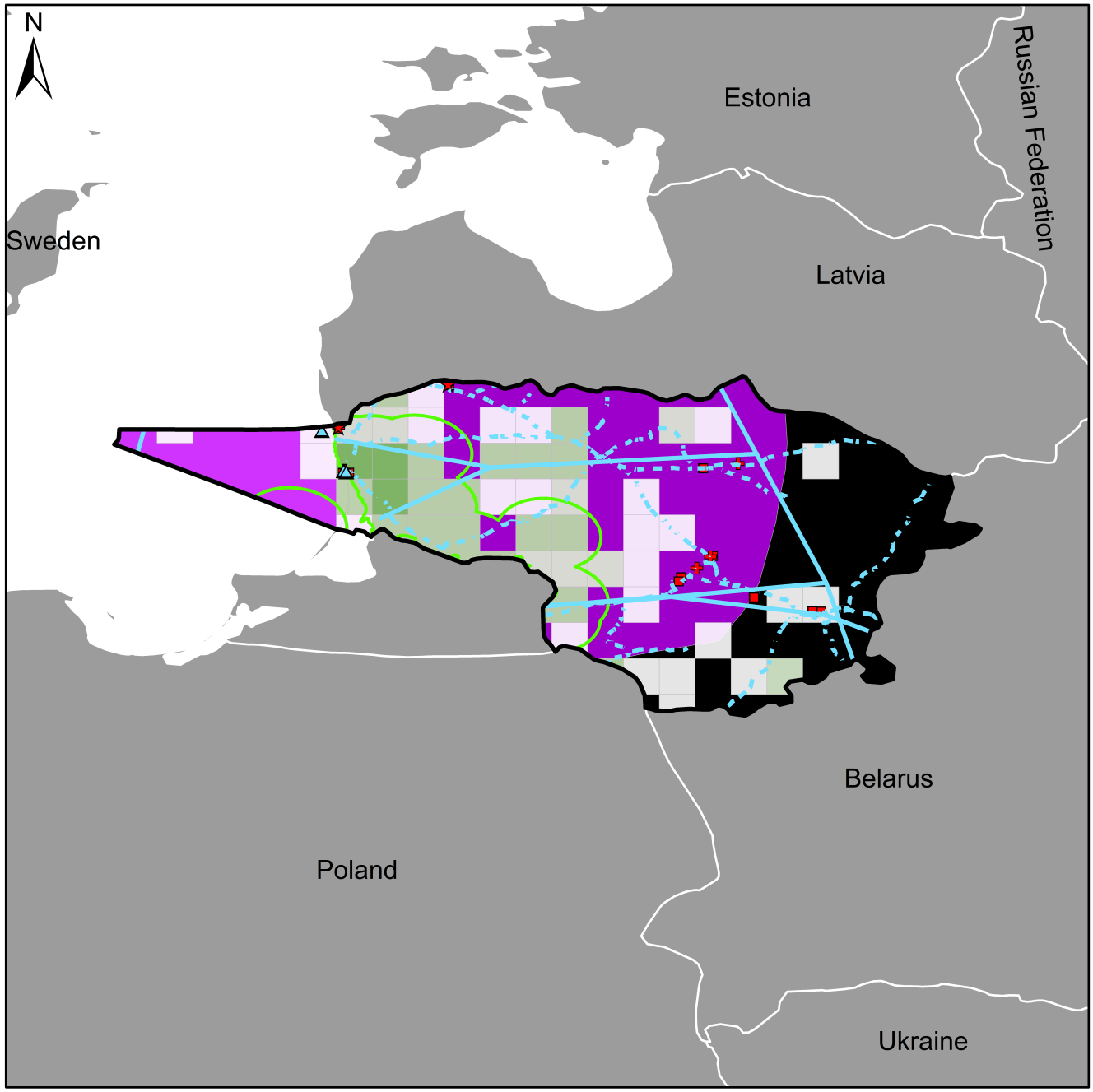

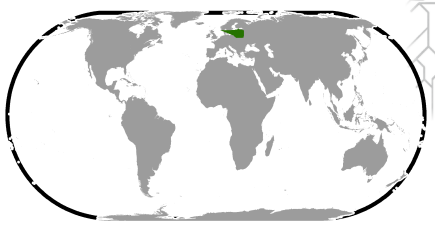

Production & Extraction

- Fields
- Mines
- Platforms & Well Pads
- Underground Storage
- Wells

Well Density Vector Grid
number of wells per grid cell

- 1
- 2
- 3 – 10
- 11 – 20
- 21 – 50
- 51 – 1,000
- 1,001 – 13,565

Transport

- Pipelines
- Ports
- Railways

Geology

- Basins

Facilities & Installations

- LNG
- Power Plants
- Processing Plants
- Refineries
- Stations
- Storage

Luxembourg - Catalog of Oil & Gas Infrastructure

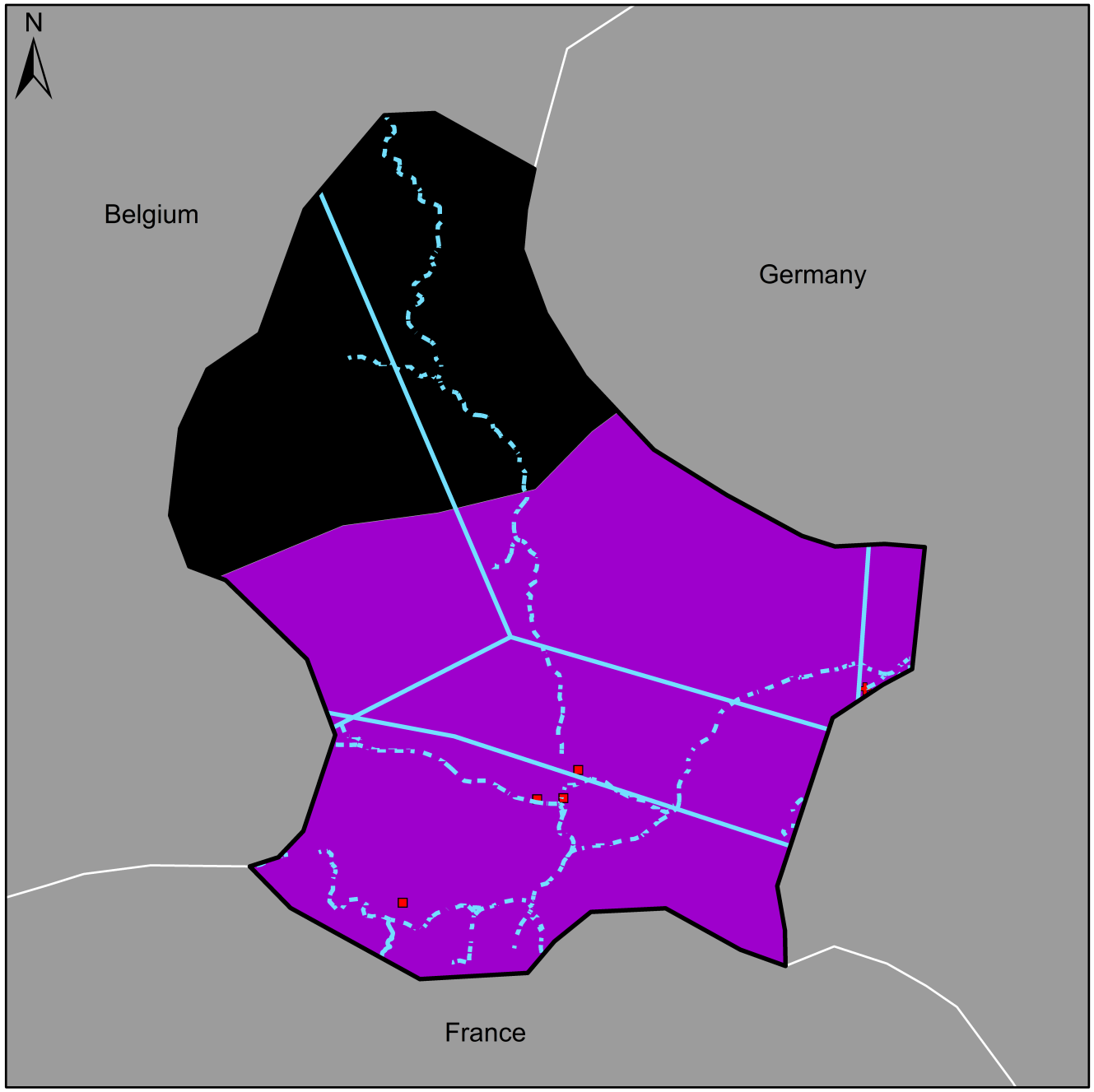

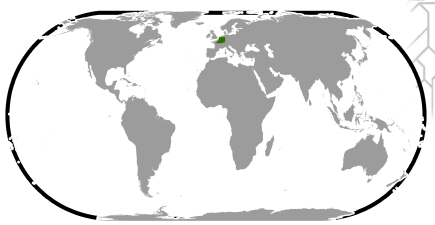

Production & Extraction

- Fields
- Mines
- Platforms & Well Pads
- Underground Storage
- Wells

Well Density Vector Grid
number of wells per grid cell

- 1
- 2
- 3 – 10
- 11 – 20
- 21 – 50
- 51 – 1,000
- 1,001 – 13,565

Transport

- Pipelines
- Ports
- Railways

Geology

- Basins

Facilities & Installations

- LNG
- Power Plants
- Processing Plants
- Refineries
- Stations
- Storage

Madagascar - Catalog of Oil & Gas Infrastructure

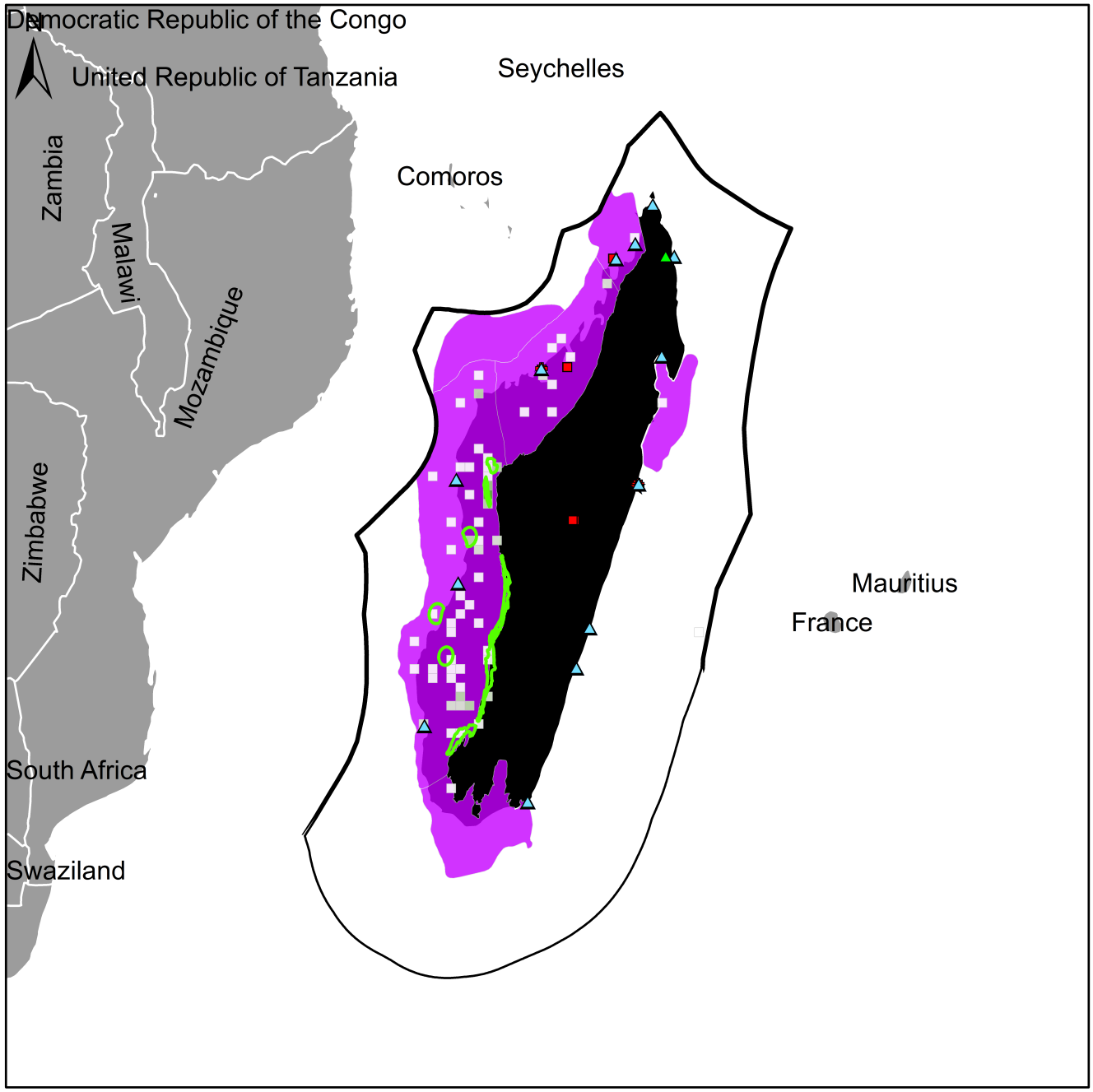

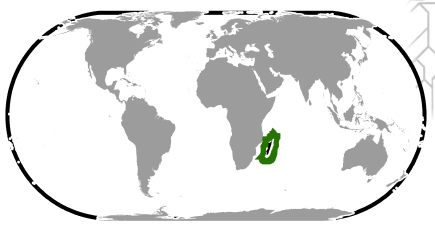

Production & Extraction

- Fields
- Mines
- Platforms & Well Pads
- Underground Storage
- Wells

Well Density Vector Grid
number of wells per grid cell

- 1
- 2
- 3 – 10
- 11 – 20
- 21 – 50
- 51 – 1,000
- 1,001 – 13,565

Transport

- Pipelines
- Ports
- Railways

Geology

- Basins

Facilities & Installations

- LNG
- Power Plants
- Processing Plants
- Refineries
- Stations
- Storage

Malawi - Catalog of Oil & Gas Infrastructure

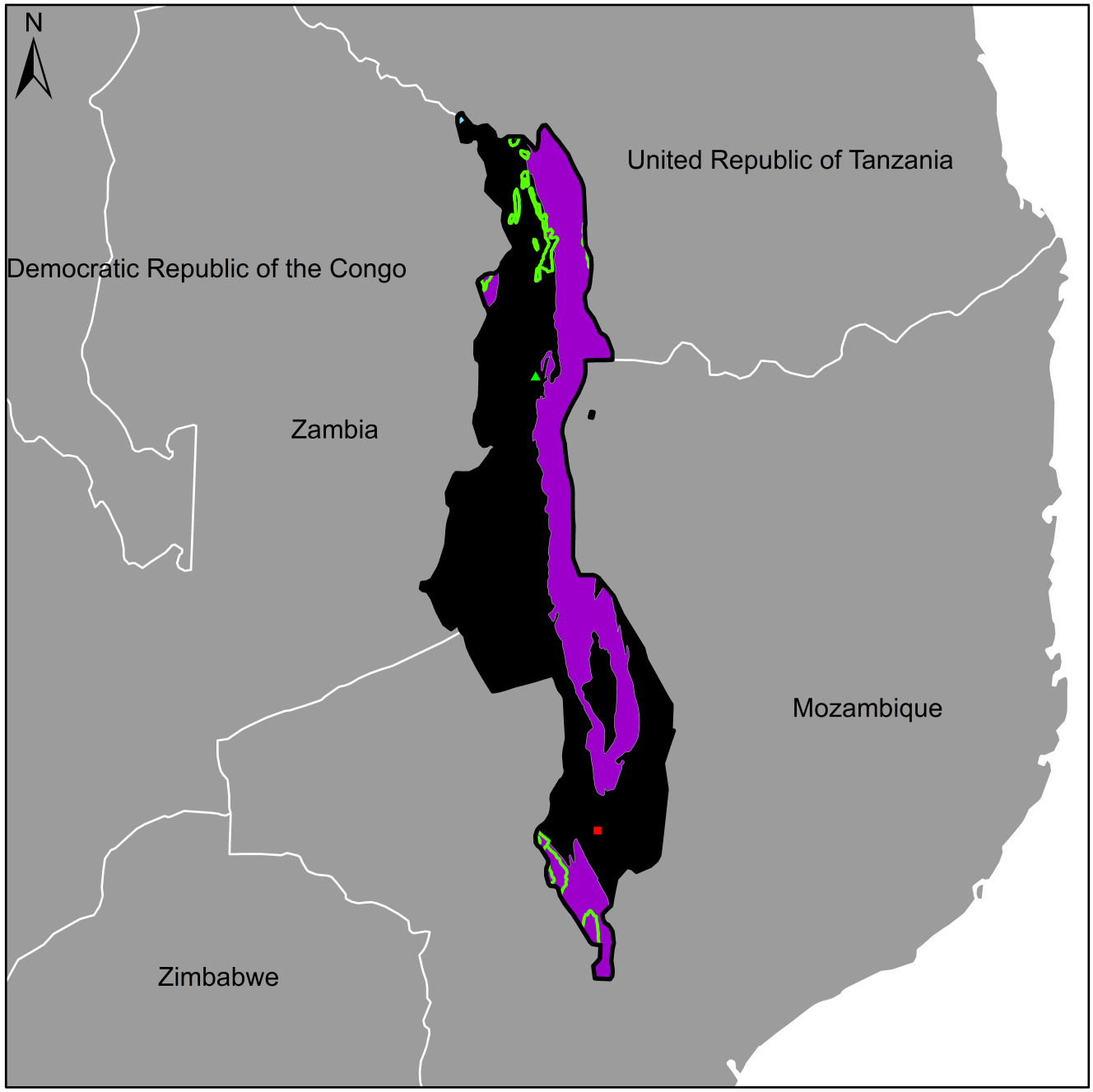

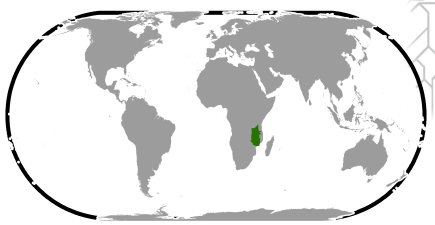

Production & Extraction

- Fields
- Mines
- Platforms & Well Pads
- Underground Storage
- Wells

Well Density Vector Grid
number of wells per grid cell

- 1
- 2
- 3 – 10
- 11 – 20
- 21 – 50
- 51 – 1,000
- 1,001 – 13,565

Transport

- Pipelines
- Ports
- Railways

Geology

- Basins

Facilities & Installations

- LNG
- Power Plants
- Processing Plants
- Refineries
- Stations
- Storage

Malaysia - Catalog of Oil & Gas Infrastructure

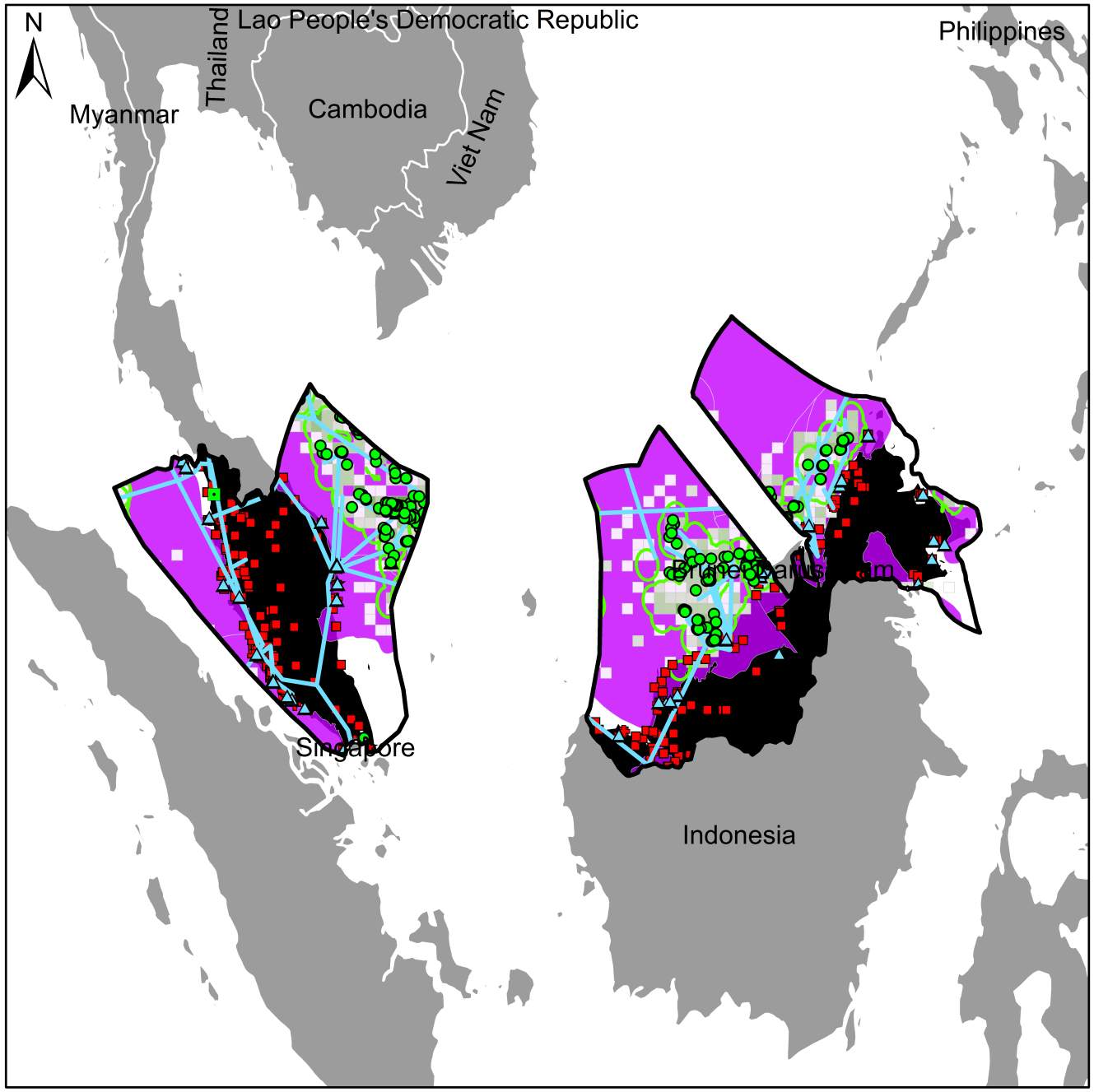

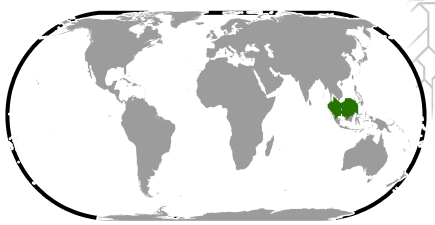

Production & Extraction

- Fields
- Mines
- Platforms & Well Pads
- Underground Storage
- Wells

Well Density Vector Grid
number of wells per grid cell

- 1
- 2
- 3 – 10
- 11 – 20
- 21 – 50
- 51 – 1,000
- 1,001 – 13,565

Transport

- Pipelines
- Ports
- Railways

Geology

- Basins

Facilities & Installations

- LNG
- Power Plants
- Processing Plants
- Refineries
- Stations
- Storage

Maldives - Catalog of Oil & Gas Infrastructure

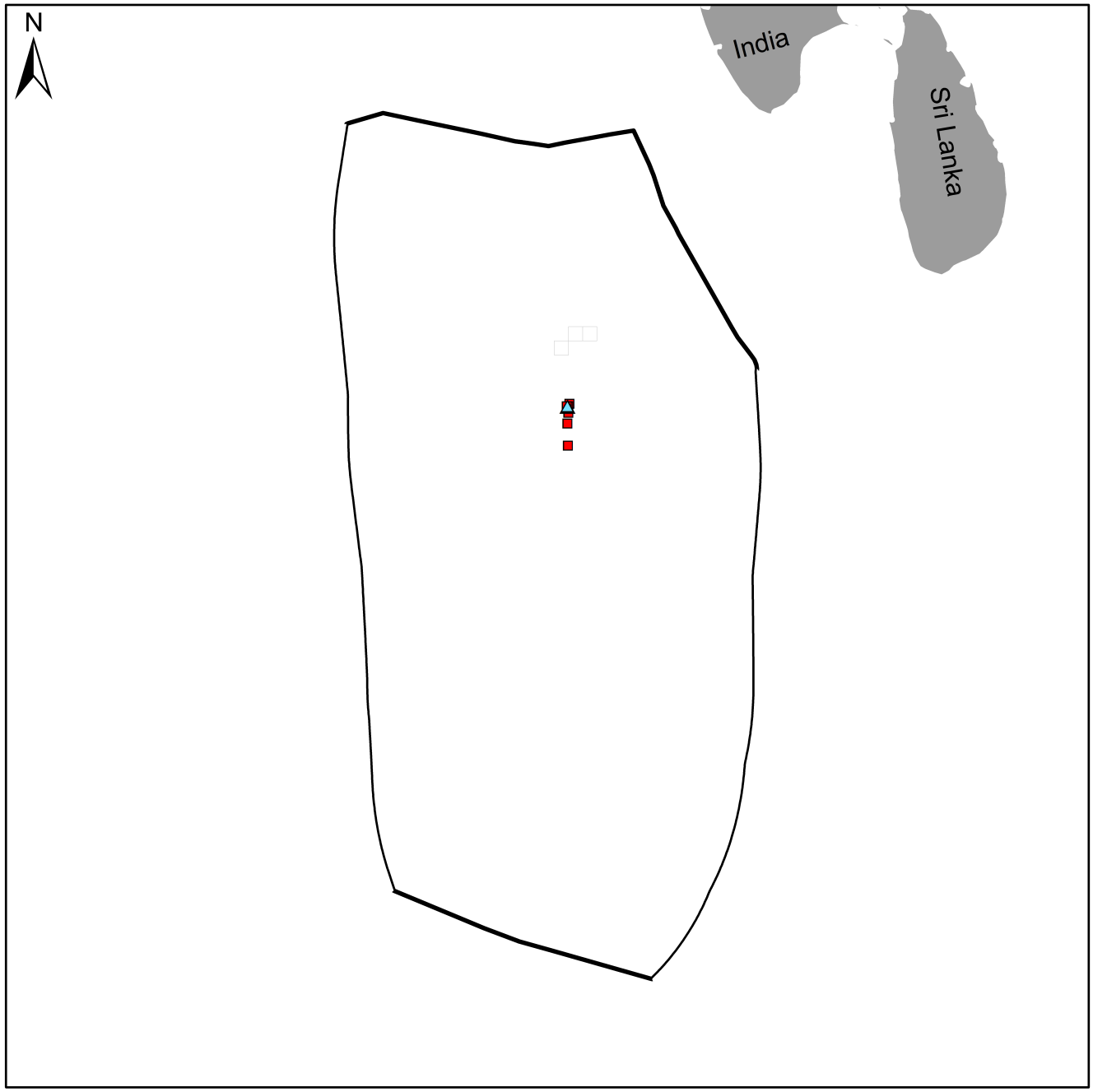

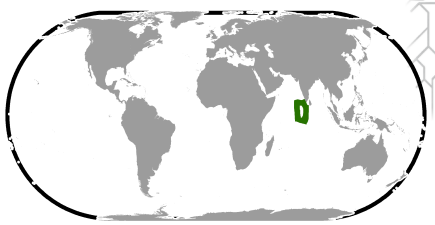

Production & Extraction

- Fields
- Mines
- Platforms & Well Pads
- Underground Storage
- Wells

Well Density Vector Grid
number of wells per grid cell

- 1
- 2
- 3 – 10
- 11 – 20
- 21 – 50
- 51 – 1,000
- 1,001 – 13,565

Transport

- Pipelines
- Ports
- Railways

Geology

- Basins

Facilities & Installations

- LNG
- Power Plants
- Processing Plants
- Refineries
- Stations
- Storage

Mali - Catalog of Oil & Gas Infrastructure

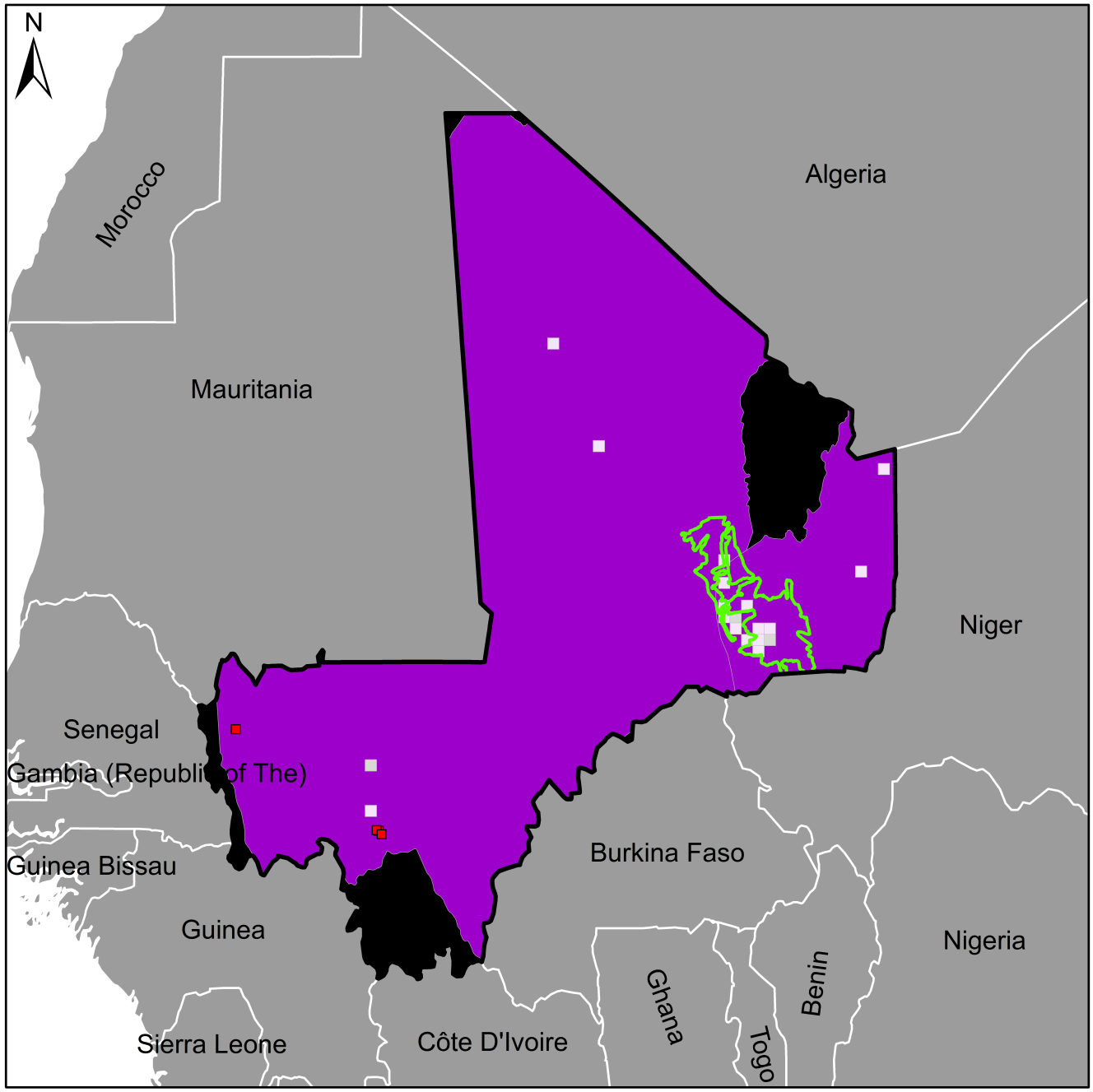

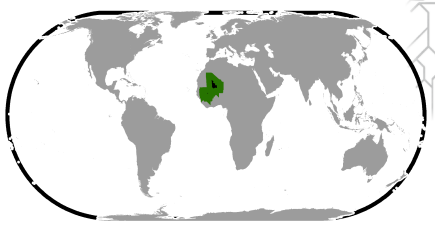

Production & Extraction

- Fields
- Mines
- Platforms & Well Pads
- Underground Storage
- Wells

Well Density Vector Grid
number of wells per grid cell

- 1
- 2
- 3 – 10
- 11 – 20
- 21 – 50
- 51 – 1,000
- 1,001 – 13,565

Transport

- Pipelines
- Ports
- Railways

Geology

- Basins

Facilities & Installations

- LNG
- Power Plants
- Processing Plants
- Refineries
- Stations
- Storage

Malta - Catalog of Oil & Gas Infrastructure

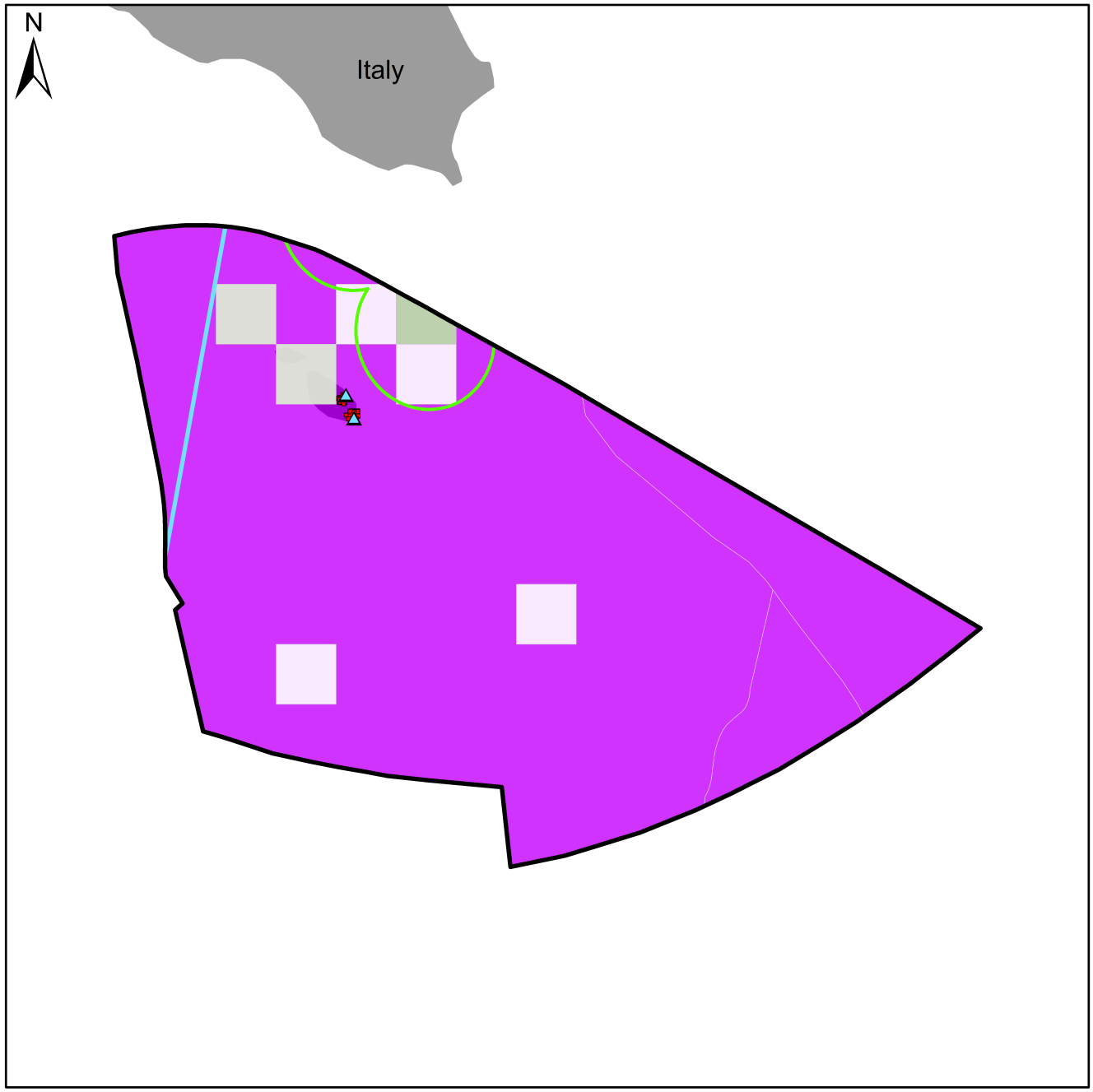

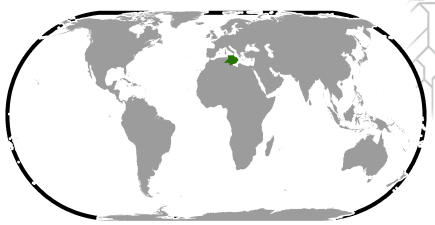

Production & Extraction

- Fields
- Mines
- Platforms & Well Pads
- Underground Storage
- Wells

Well Density Vector Grid
number of wells per grid cell

- 1
- 2
- 3 – 10
- 11 – 20
- 21 – 50
- 51 – 1,000
- 1,001 – 13,565

Transport

- Pipelines
- Ports
- Railways

Geology

- Basins

Facilities & Installations

- LNG
- Power Plants
- Processing Plants
- Refineries
- Stations
- Storage

Marshall Islands - Catalog of Oil & Gas Infrastructure

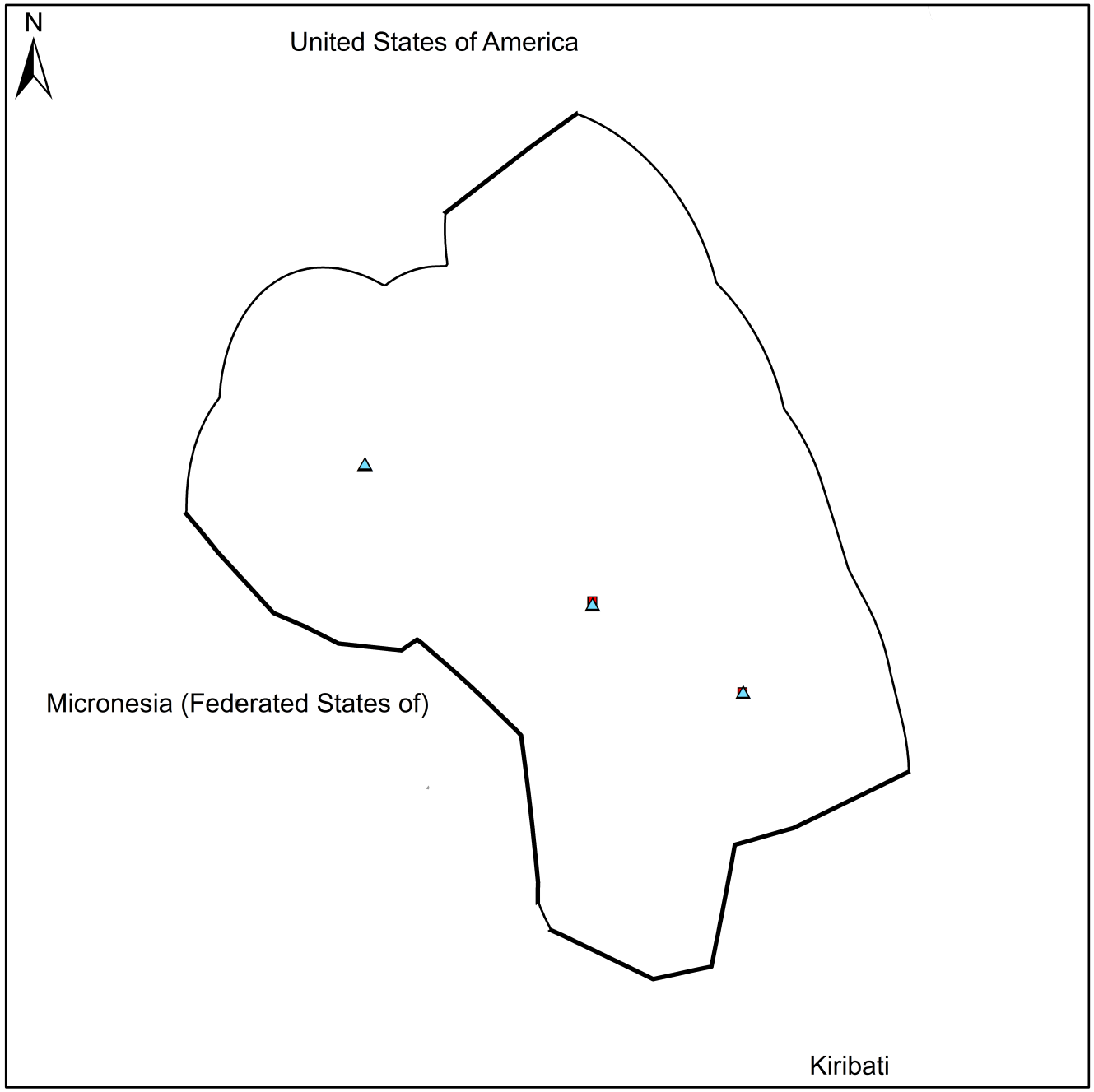

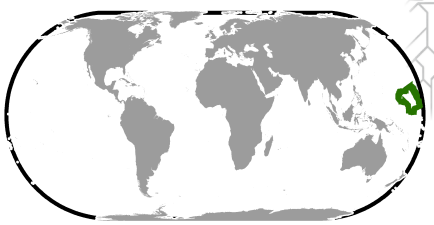

Production & Extraction

- Fields
- Mines
- Platforms & Well Pads
- Underground Storage
- Wells

Well Density Vector Grid
number of wells per grid cell

- 1
- 2
- 3 – 10
- 11 – 20
- 21 – 50
- 51 – 1,000
- 1,001 – 13,565

Transport

- Pipelines
- Ports
- Railways

Geology

- Basins

Facilities & Installations

- LNG
- Power Plants
- Processing Plants
- Refineries
- Stations
- Storage

Mauritania - Catalog of Oil & Gas Infrastructure

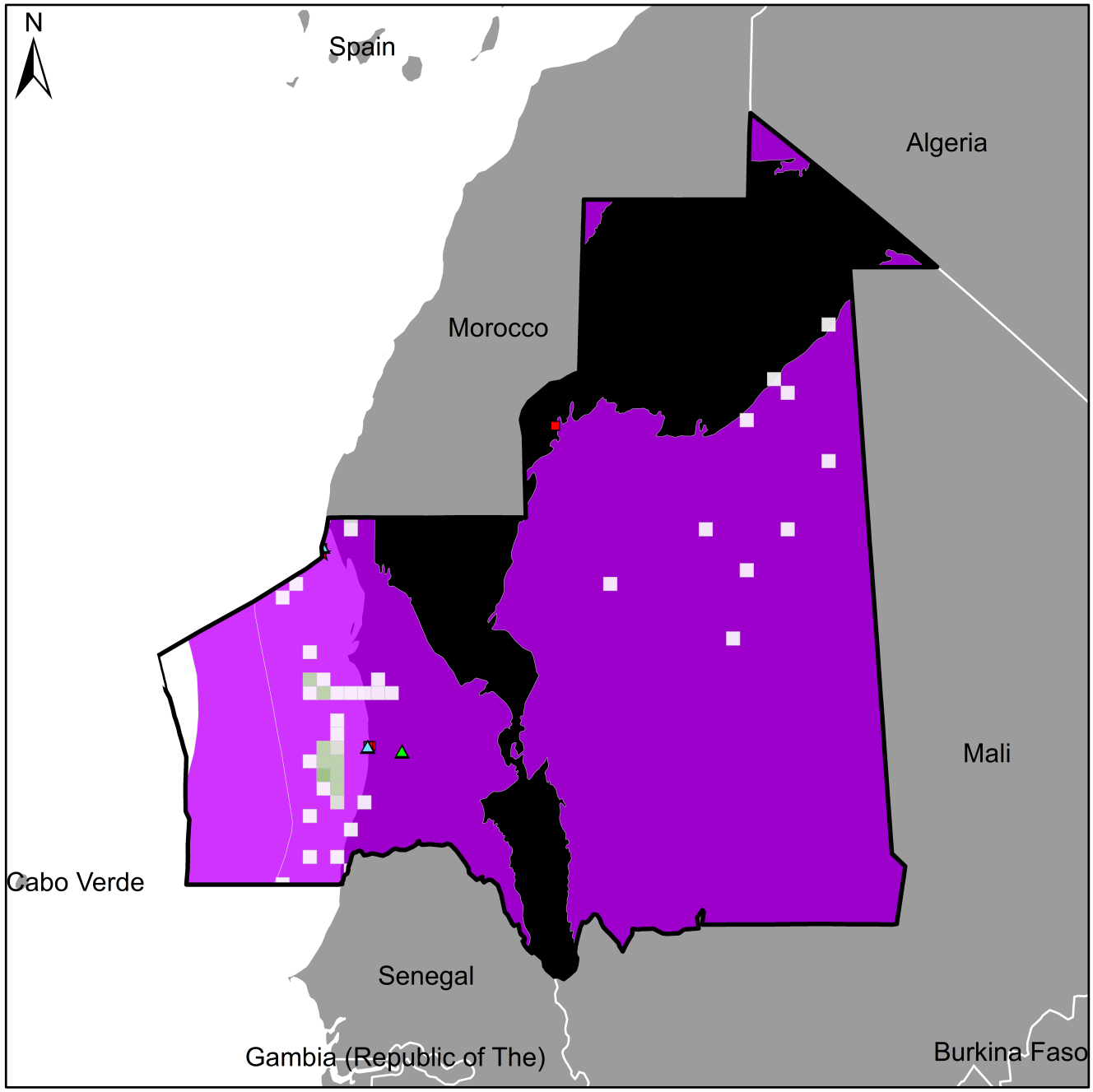

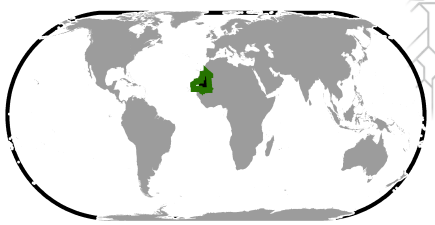

Production & Extraction

- Fields
- Mines
- Platforms & Well Pads
- Underground Storage
- Wells

Well Density Vector Grid
number of wells per grid cell

- 1
- 2
- 3 – 10
- 11 – 20
- 21 – 50
- 51 – 1,000
- 1,001 – 13,565

Transport

- Pipelines
- Ports
- Railways

Geology

- Basins

Facilities & Installations

- LNG
- Power Plants
- Processing Plants
- Refineries
- Stations
- Storage

Mauritius - Catalog of Oil & Gas Infrastructure

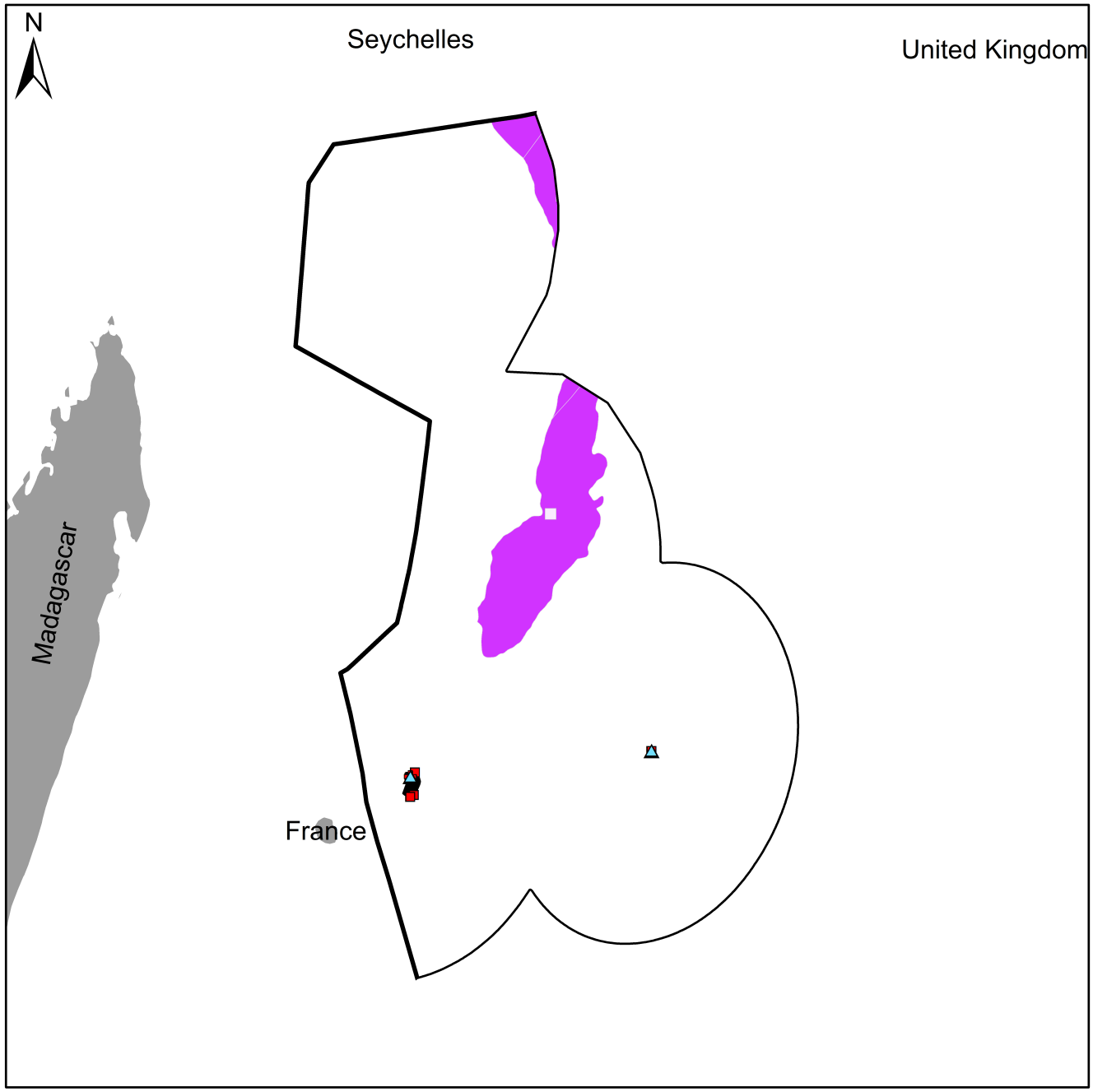

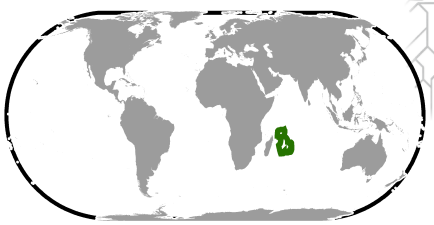

Production & Extraction

- Fields
- Mines
- Platforms & Well Pads
- Underground Storage
- Wells

Well Density Vector Grid
number of wells per grid cell

- 1
- 2
- 3 – 10
- 11 – 20
- 21 – 50
- 51 – 1,000
- 1,001 – 13,565

Transport

- Pipelines
- Ports
- Railways

Geology

- Basins

Facilities & Installations

- LNG
- Power Plants
- Processing Plants
- Refineries
- Stations
- Storage

Mexico - Catalog of Oil & Gas Infrastructure

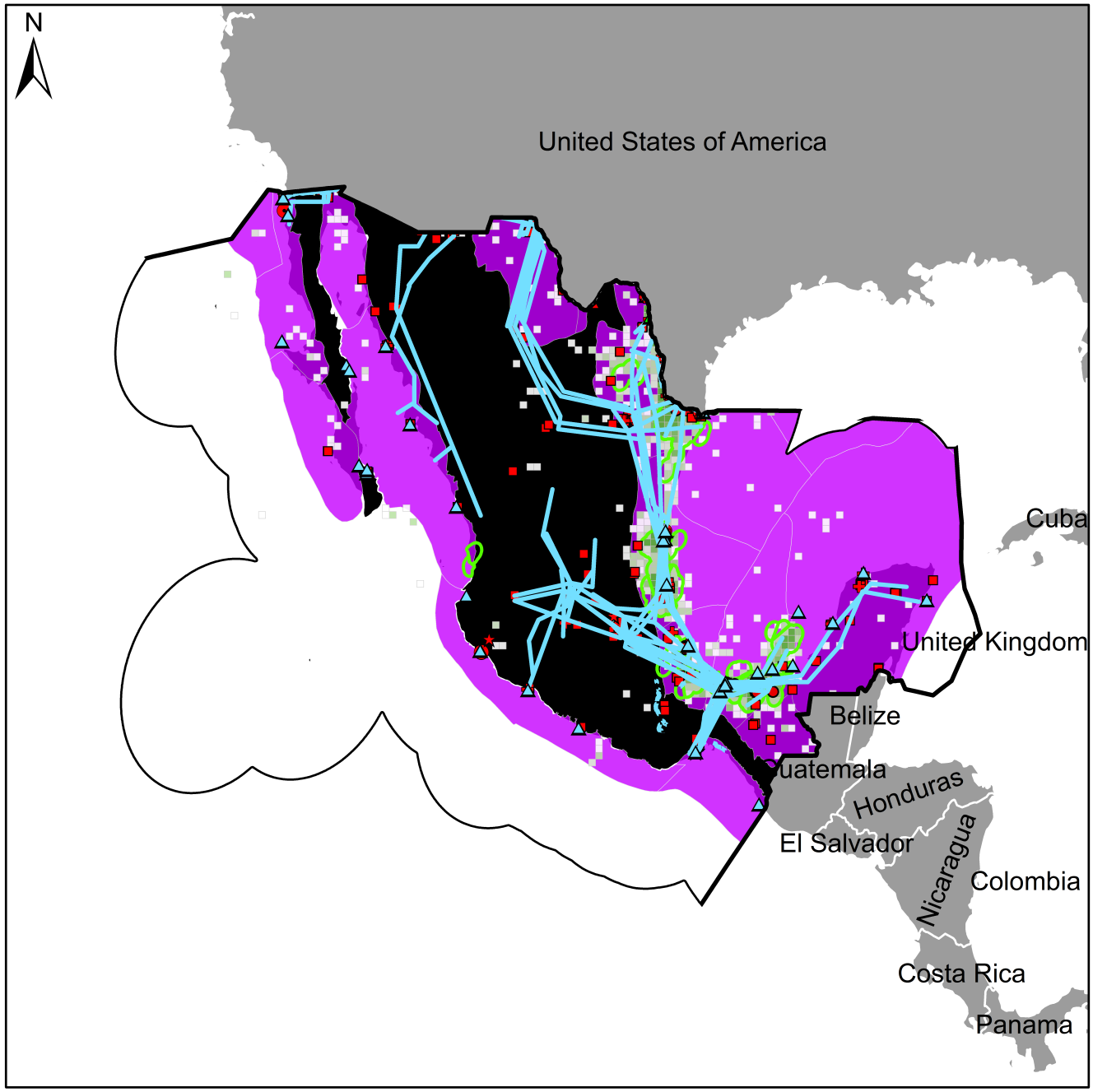

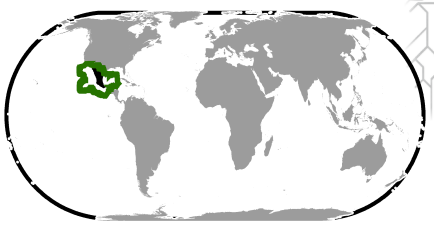

Production & Extraction

- Fields
- Mines
- Platforms & Well Pads
- Underground Storage
- Wells

Well Density Vector Grid
number of wells per grid cell

- 1
- 2
- 3 – 10
- 11 – 20
- 21 – 50
- 51 – 1,000
- 1,001 – 13,565

Transport

- Pipelines
- Ports
- Railways

Geology

- Basins

Facilities & Installations

- LNG
- Power Plants
- Processing Plants
- Refineries
- Stations
- Storage

Micronesia (Federated States of) - Catalog of Oil & Gas Infrastructur

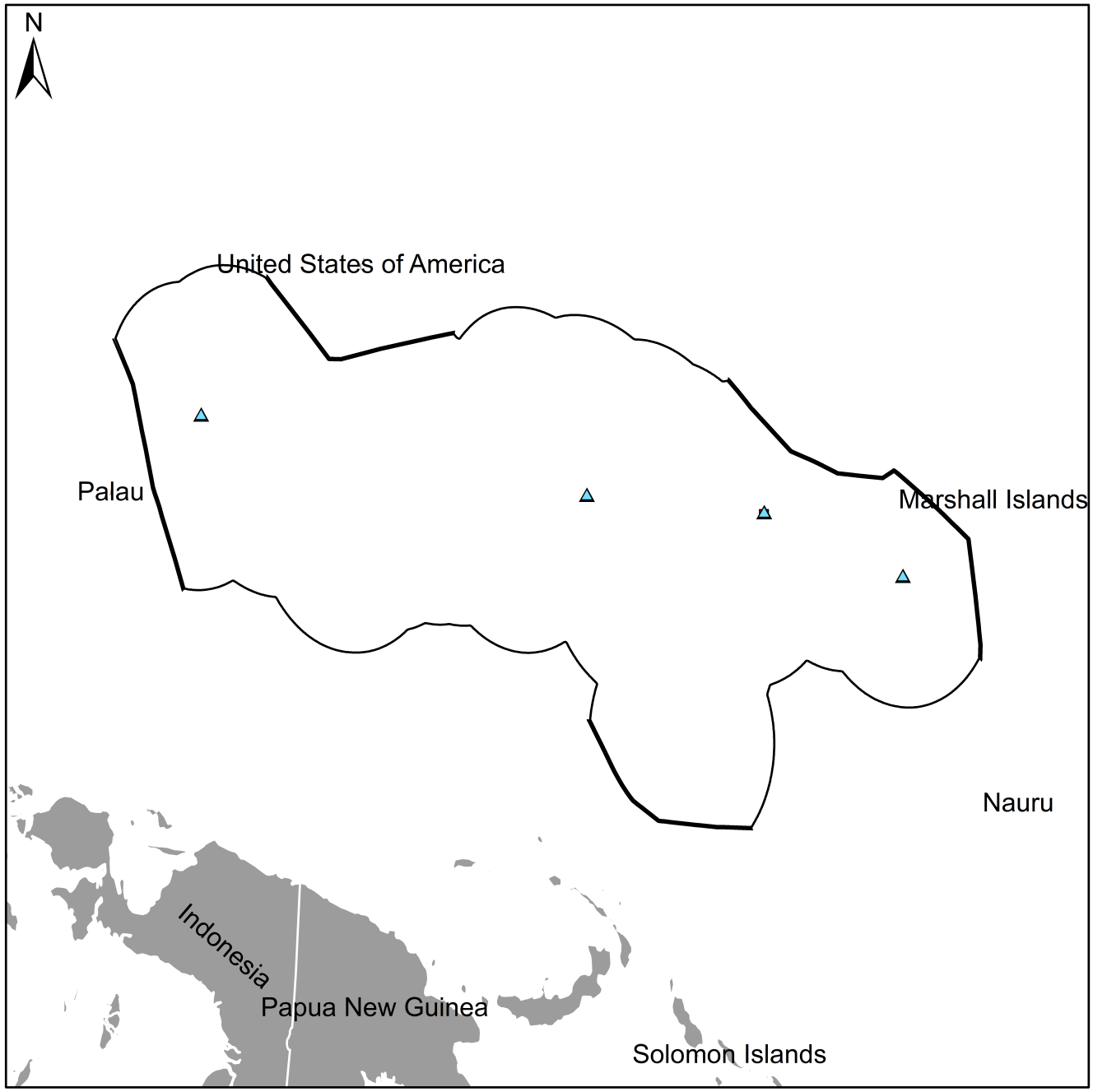

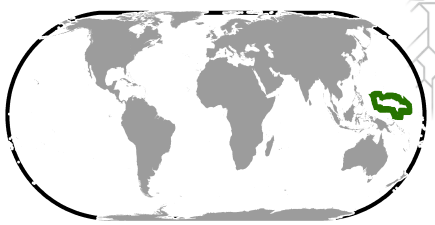

Production & Extraction

- Fields
- Mines
- Platforms & Well Pads
- Underground Storage
- Wells

Well Density Vector Grid
number of wells per grid cell

- 1
- 2
- 3 – 10
- 11 – 20
- 21 – 50
- 51 – 1,000
- 1,001 – 13,565

Transport

- Pipelines
- Ports
- Railways

Geology

- Basins

Facilities & Installations

- LNG
- Power Plants
- Processing Plants
- Refineries
- Stations
- Storage

Monaco - Catalog of Oil & Gas Infrastructure

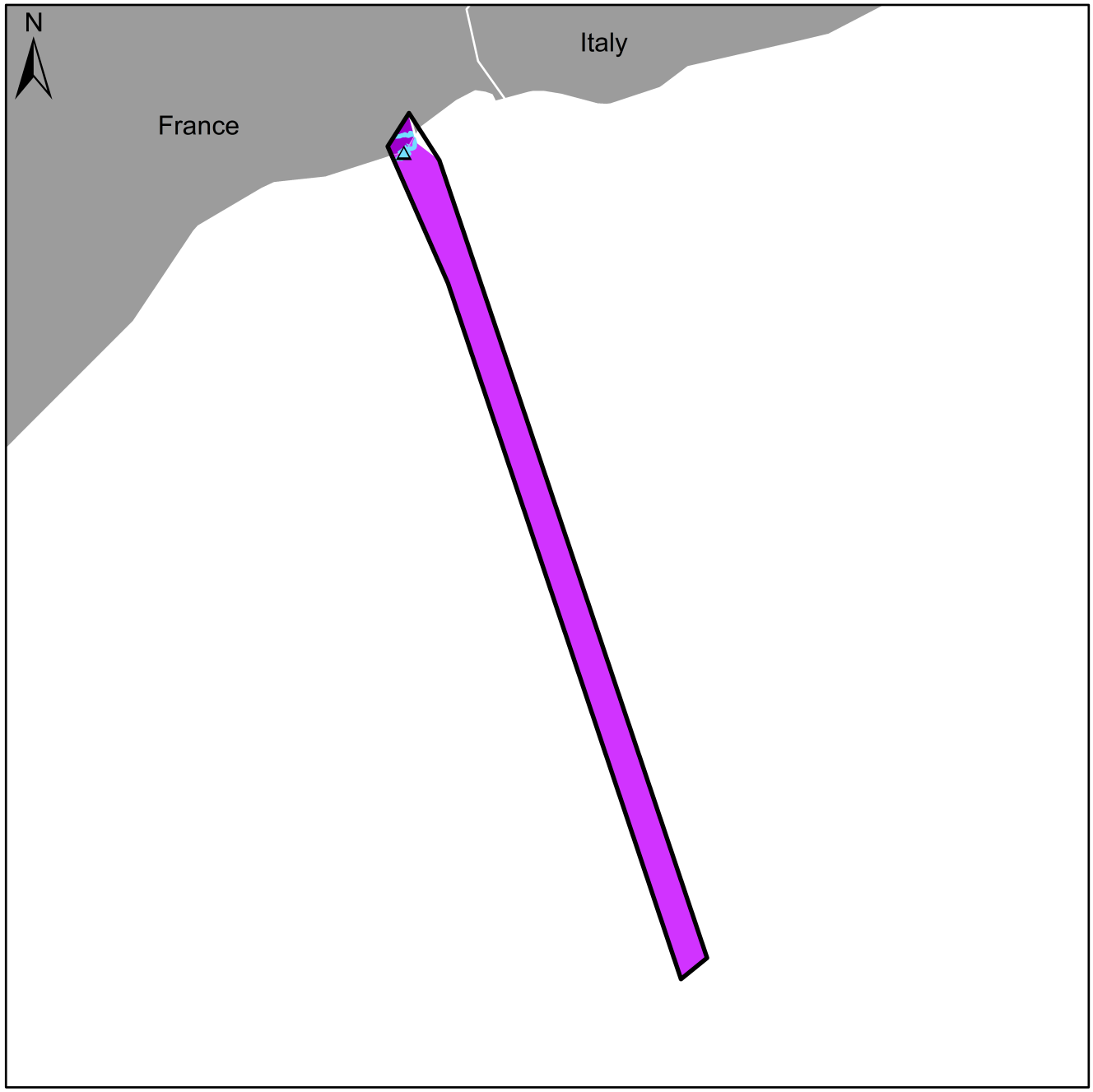

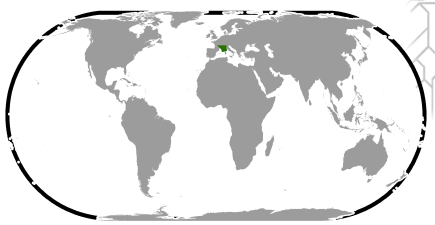

Production & Extraction

- Fields
- Mines
- Platforms & Well Pads
- Underground Storage
- Wells

Well Density Vector Grid
number of wells per grid cell

- 1
- 2
- 3 – 10
- 11 – 20
- 21 – 50
- 51 – 1,000
- 1,001 – 13,565

Transport

- Pipelines
- Ports
- Railways

Geology

- Basins

Facilities & Installations

- LNG
- Power Plants
- Processing Plants
- Refineries
- Stations
- Storage

Mongolia - Catalog of Oil & Gas Infrastructure

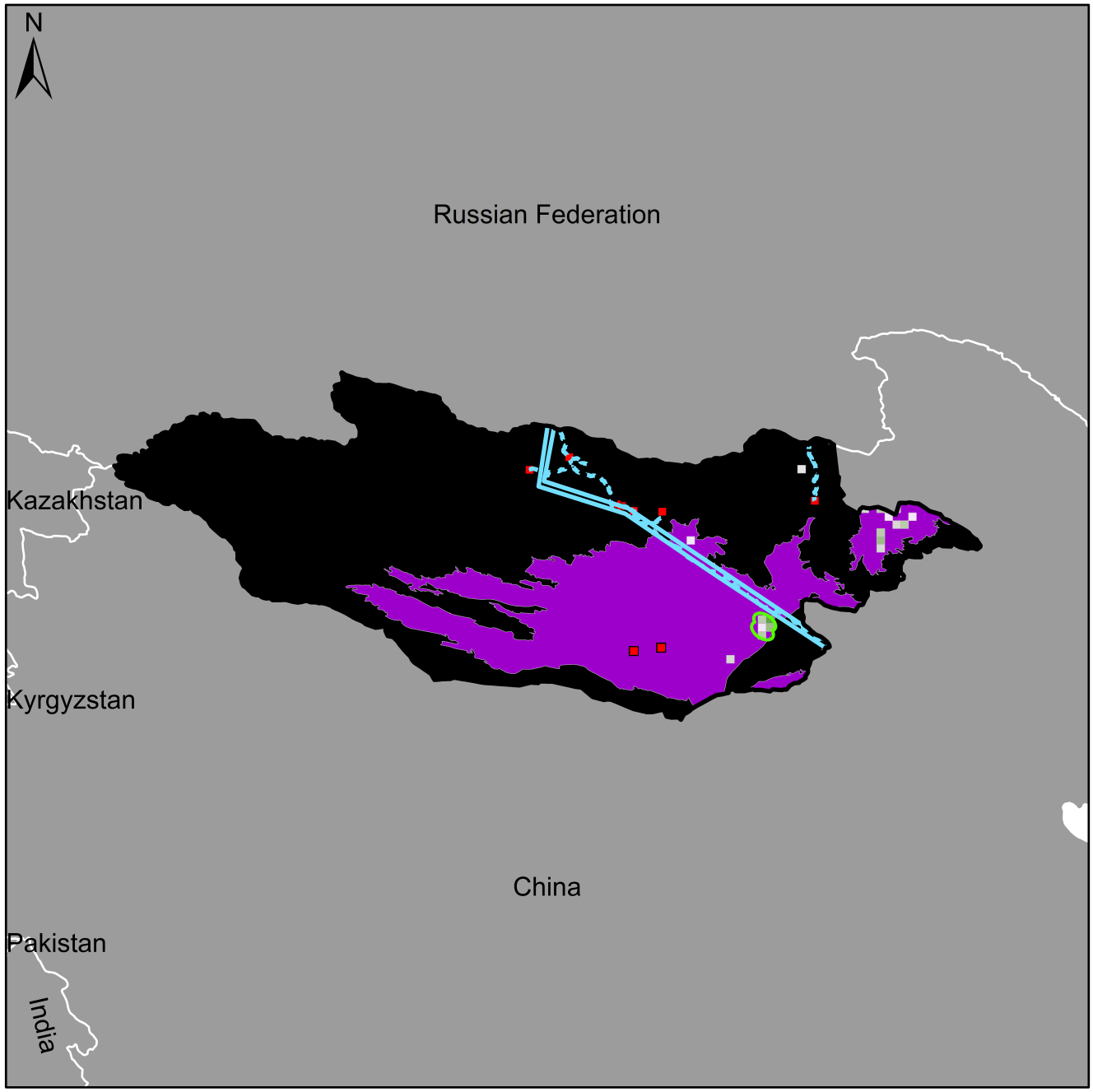

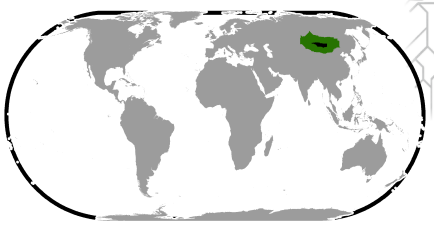

Production & Extraction

- Fields
- Mines
- Platforms & Well Pads
- Underground Storage
- Wells

Well Density Vector Grid
number of wells per grid cell

- 1
- 2
- 3 – 10
- 11 – 20
- 21 – 50
- 51 – 1,000
- 1,001 – 13,565

Transport

- Pipelines
- Ports
- Railways

Geology

- Basins

Facilities & Installations

- LNG
- Power Plants
- Processing Plants
- Refineries
- Stations
- Storage

Montenegro - Catalog of Oil & Gas Infrastructure

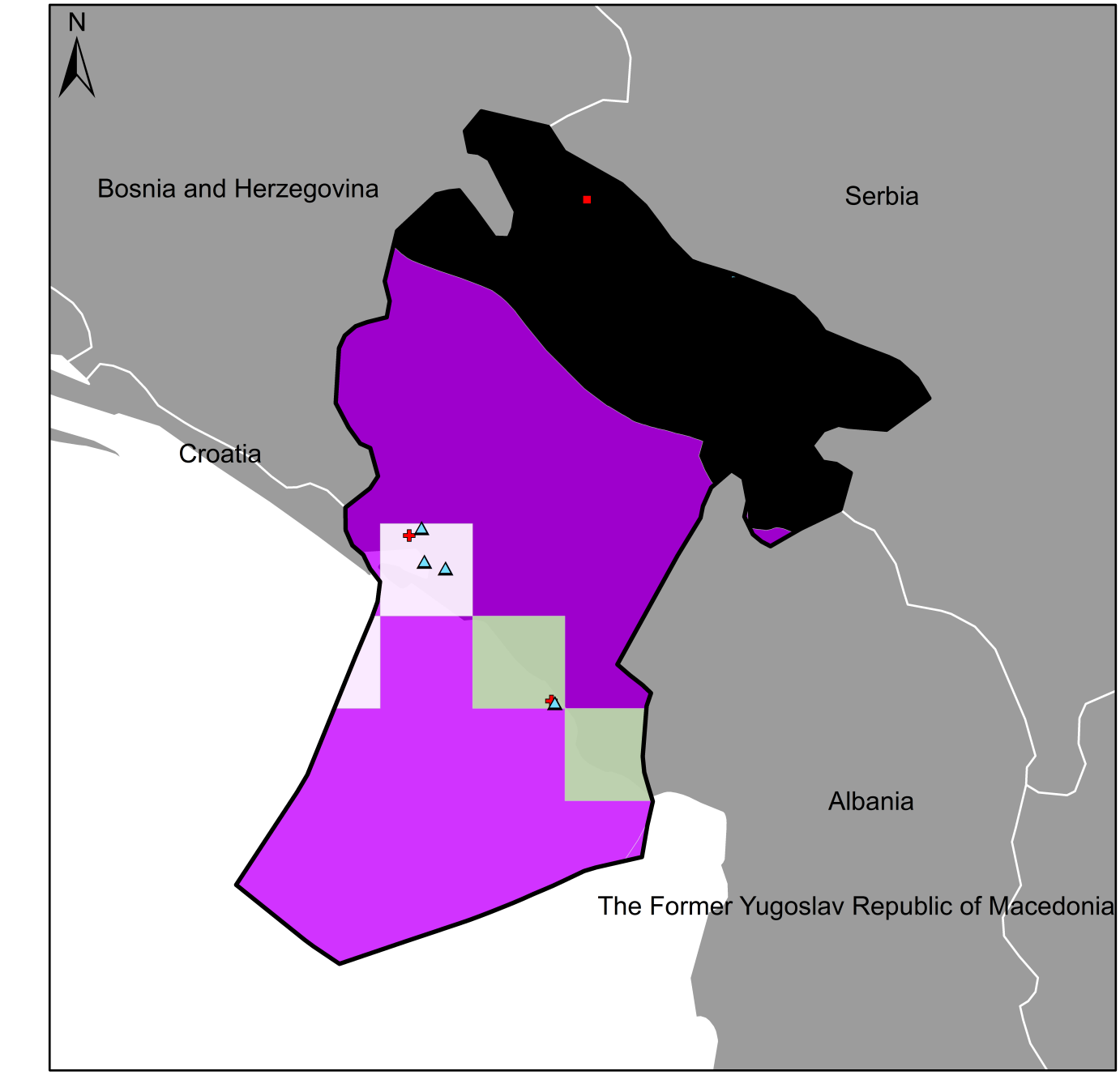

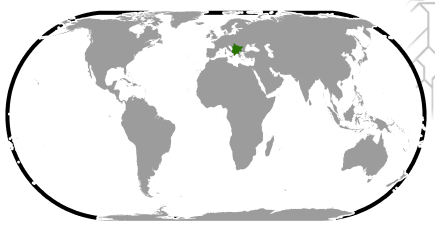

Production & Extraction

- Fields
- Mines
- Platforms & Well Pads
- Underground Storage
- Wells

Well Density Vector Grid
number of wells per grid cell

- 1
- 2
- 3 – 10
- 11 – 20
- 21 – 50
- 51 – 1,000
- 1,001 – 13,565

Transport

- Pipelines
- Ports
- Railways

Geology

- Basins

Facilities & Installations

- LNG
- Power Plants
- Processing Plants
- Refineries
- Stations
- Storage

Morocco - Catalog of Oil & Gas Infrastructure

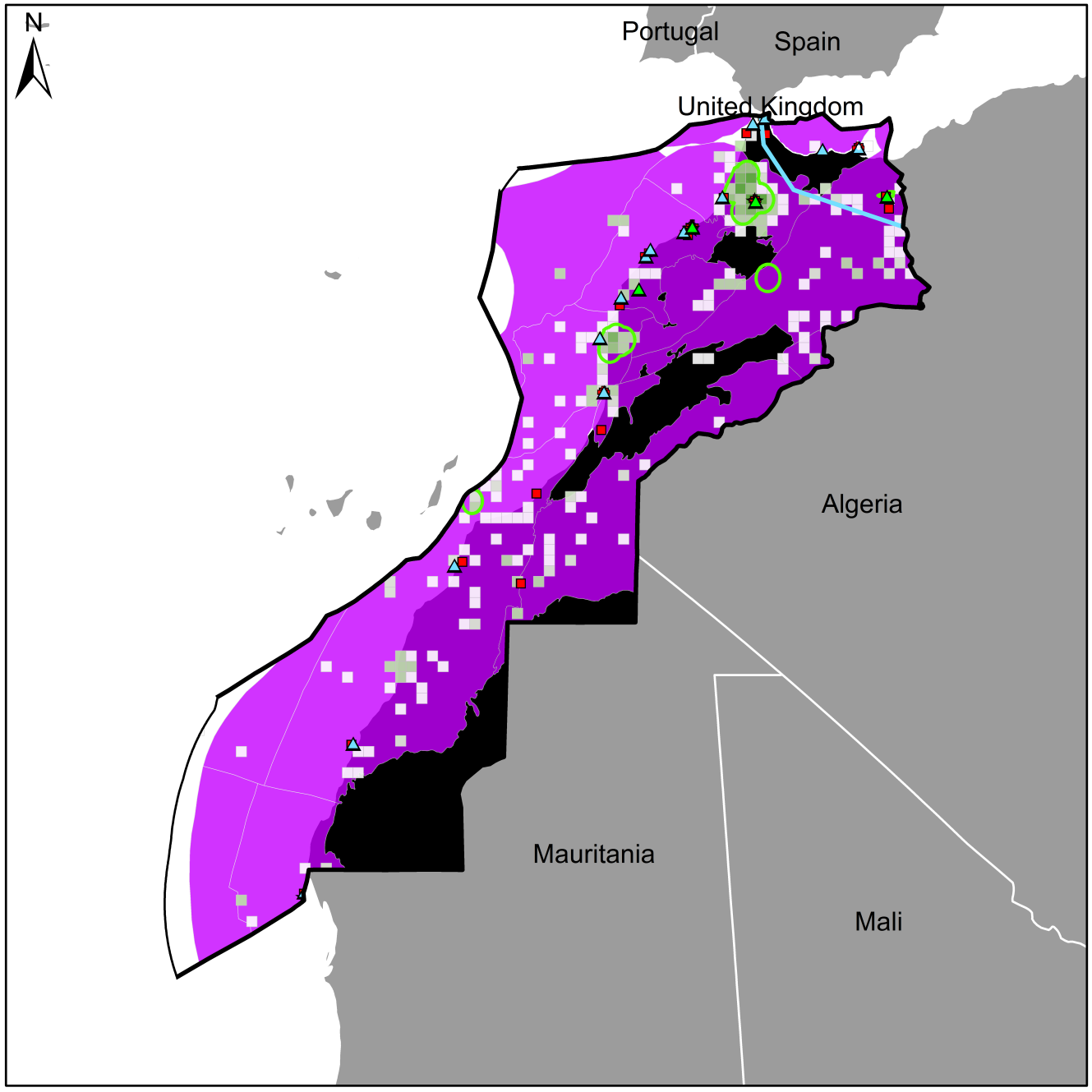

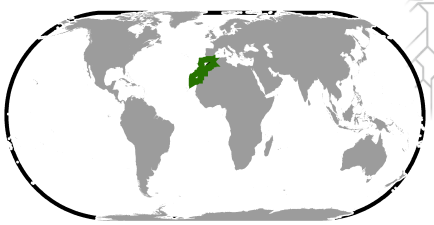

Production & Extraction

- Fields
- Mines
- Platforms & Well Pads
- Underground Storage
- Wells

Well Density Vector Grid
number of wells per grid cell

- 1
- 2
- 3 – 10
- 11 – 20
- 21 – 50
- 51 – 1,000
- 1,001 – 13,565

Transport

- Pipelines
- Ports
- Railways

Geology

- Basins

Facilities & Installations

- LNG
- Power Plants
- Processing Plants
- Refineries
- Stations
- Storage

Mozambique - Catalog of Oil & Gas Infrastructure

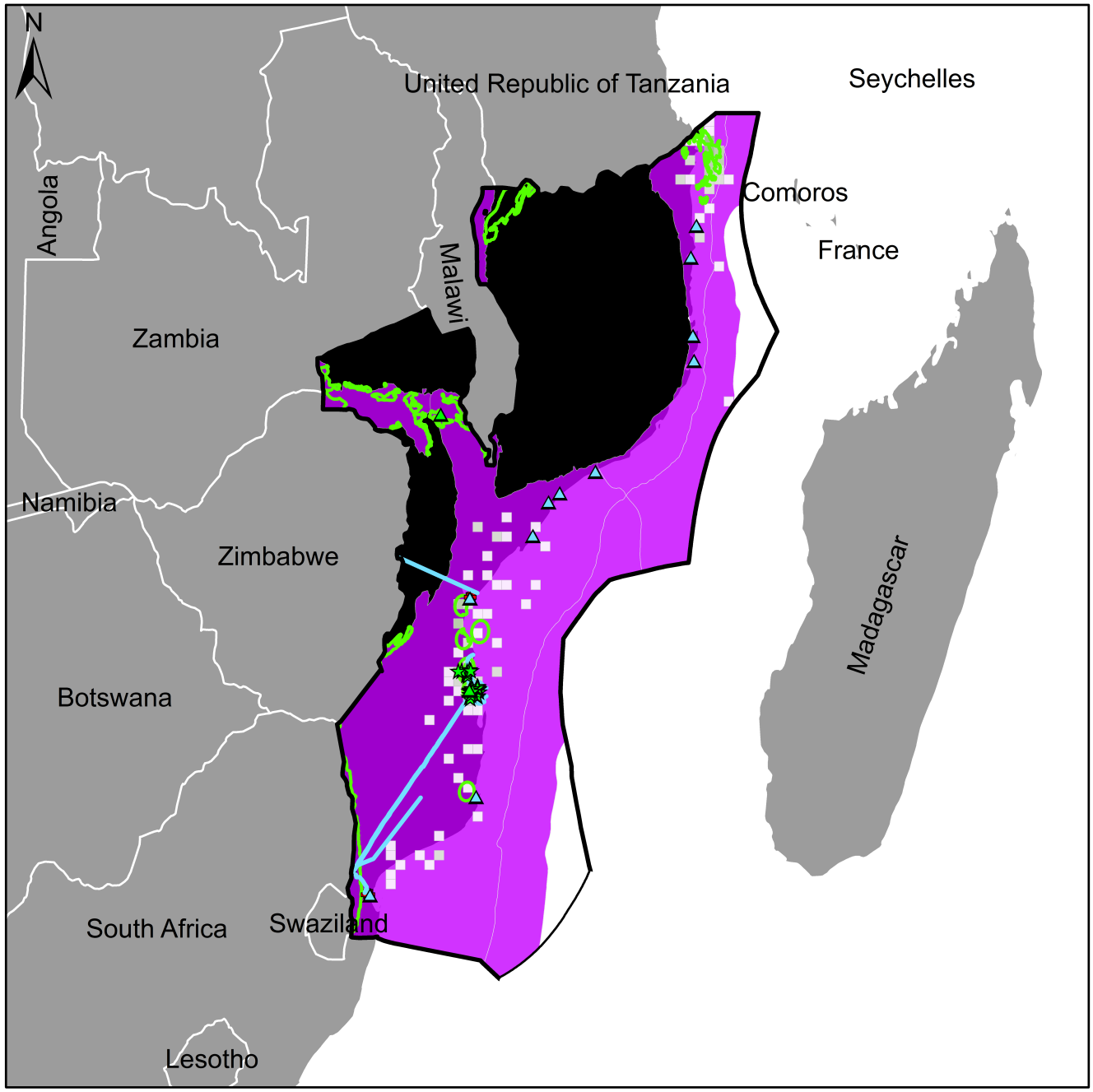

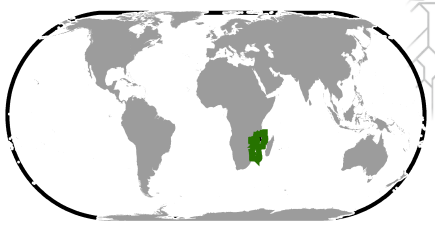

Production & Extraction

- Fields
- Mines
- Platforms & Well Pads
- Underground Storage
- Wells

Well Density Vector Grid
number of wells per grid cell

- 1
- 2
- 3 – 10
- 11 – 20
- 21 – 50
- 51 – 1,000
- 1,001 – 13,565

Transport

- Pipelines
- Ports
- Railways

Geology

- Basins

Facilities & Installations

- LNG
- Power Plants
- Processing Plants
- Refineries
- Stations
- Storage

Myanmar - Catalog of Oil & Gas Infrastructure

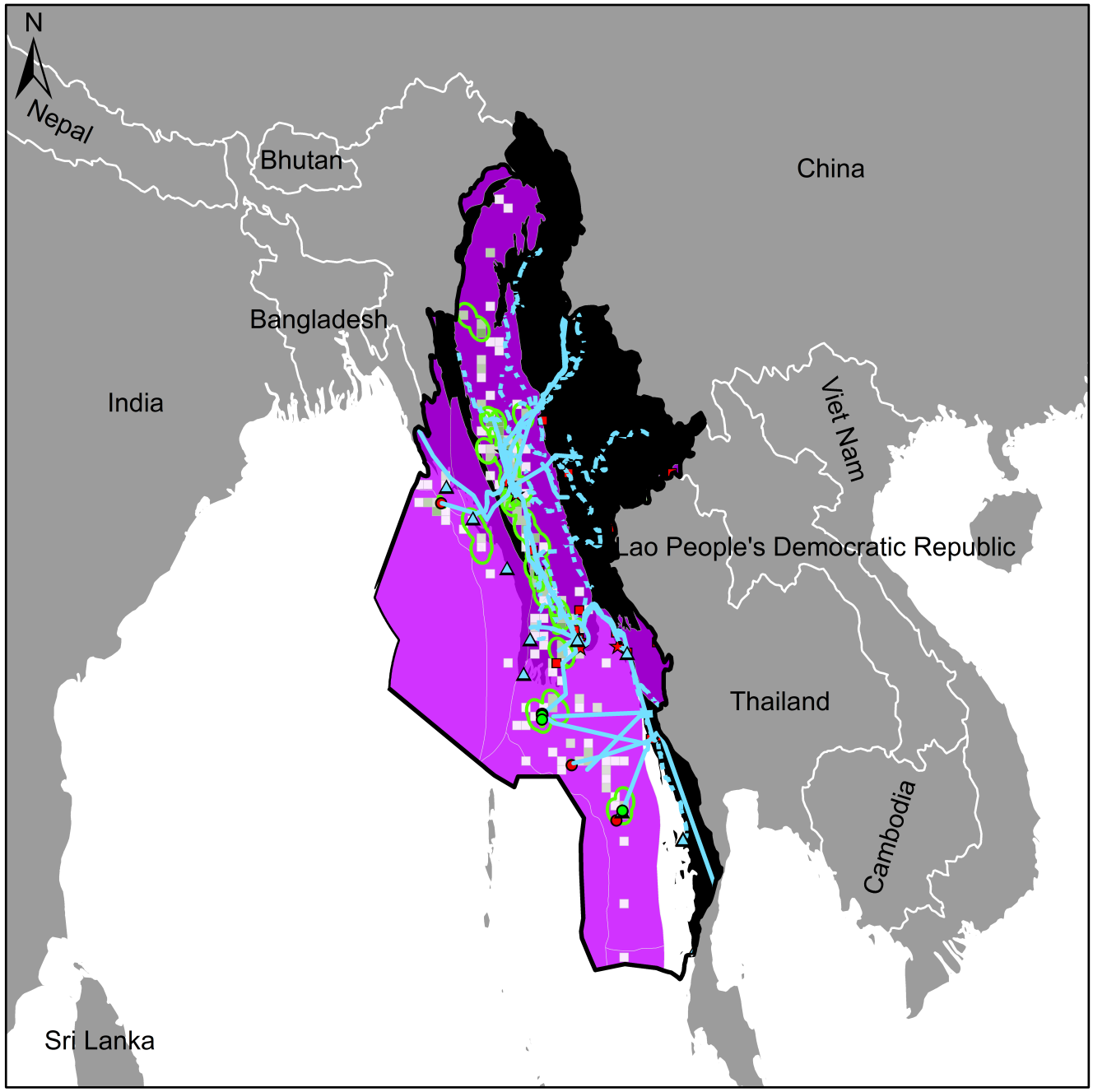

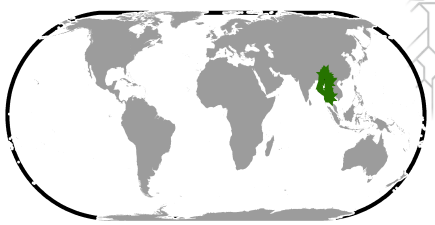

Production & Extraction

- Fields
- Mines
- Platforms & Well Pads
- Underground Storage
- Wells

Well Density Vector Grid
number of wells per grid cell

- 1
- 2
- 3 – 10
- 11 – 20
- 21 – 50
- 51 – 1,000
- 1,001 – 13,565

Transport

- Pipelines
- Ports
- Railways

Geology

- Basins

Facilities & Installations

- LNG
- Power Plants
- Processing Plants
- Refineries
- Stations
- Storage

Namibia - Catalog of Oil & Gas Infrastructure

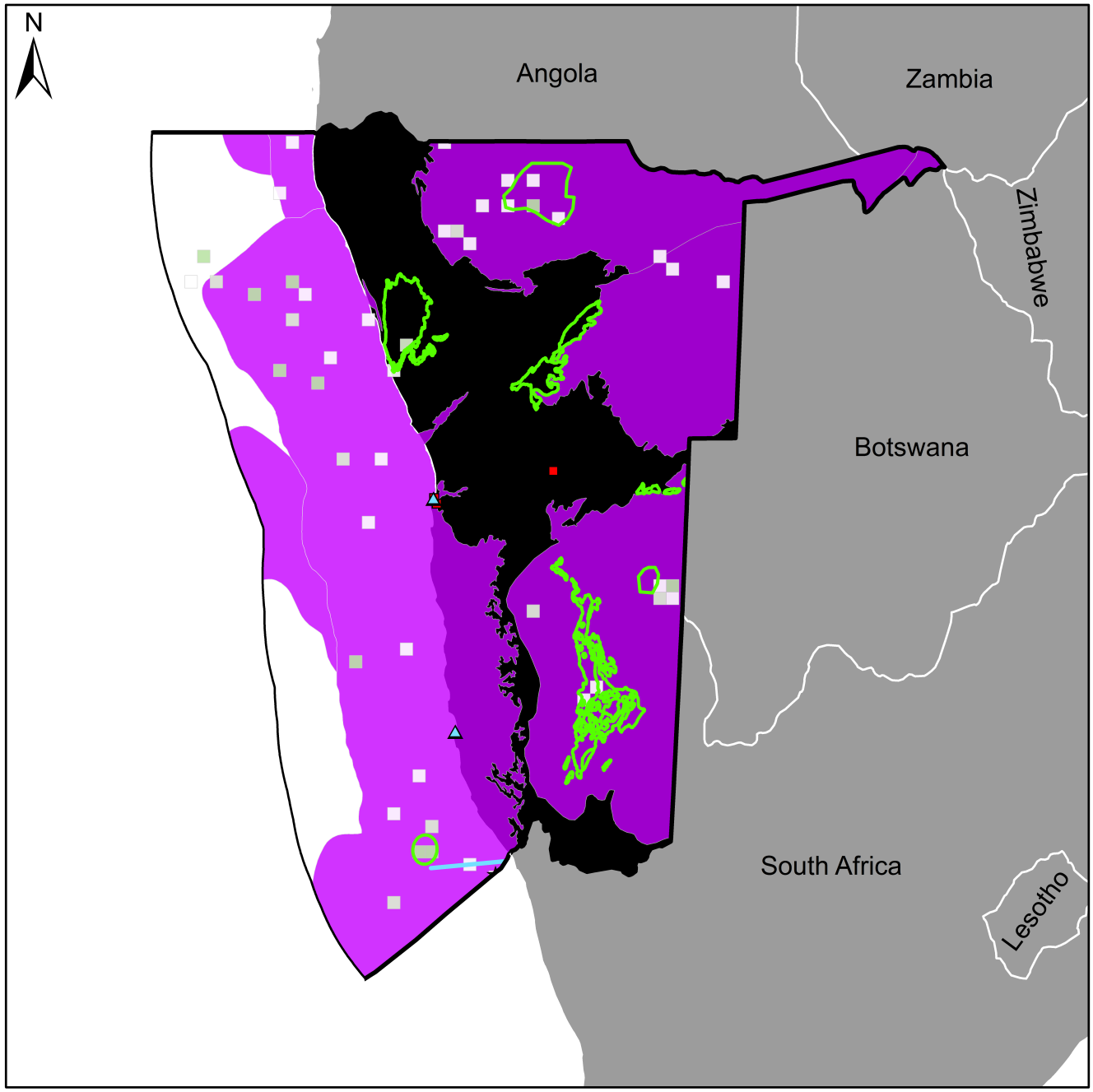

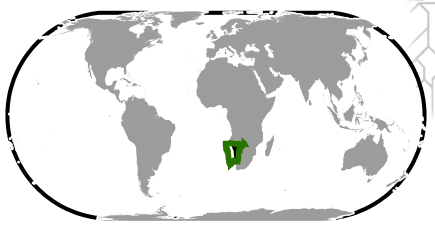

Production & Extraction

- Fields
- Mines
- Platforms & Well Pads
- Underground Storage
- Wells

Well Density Vector Grid
number of wells per grid cell

- 1
- 2
- 3 – 10
- 11 – 20
- 21 – 50
- 51 – 1,000
- 1,001 – 13,565

Transport

- Pipelines
- Ports
- Railways

Geology

- Basins

Facilities & Installations

- LNG
- Power Plants
- Processing Plants
- Refineries
- Stations
- Storage

Nauru - Catalog of Oil & Gas Infrastructure

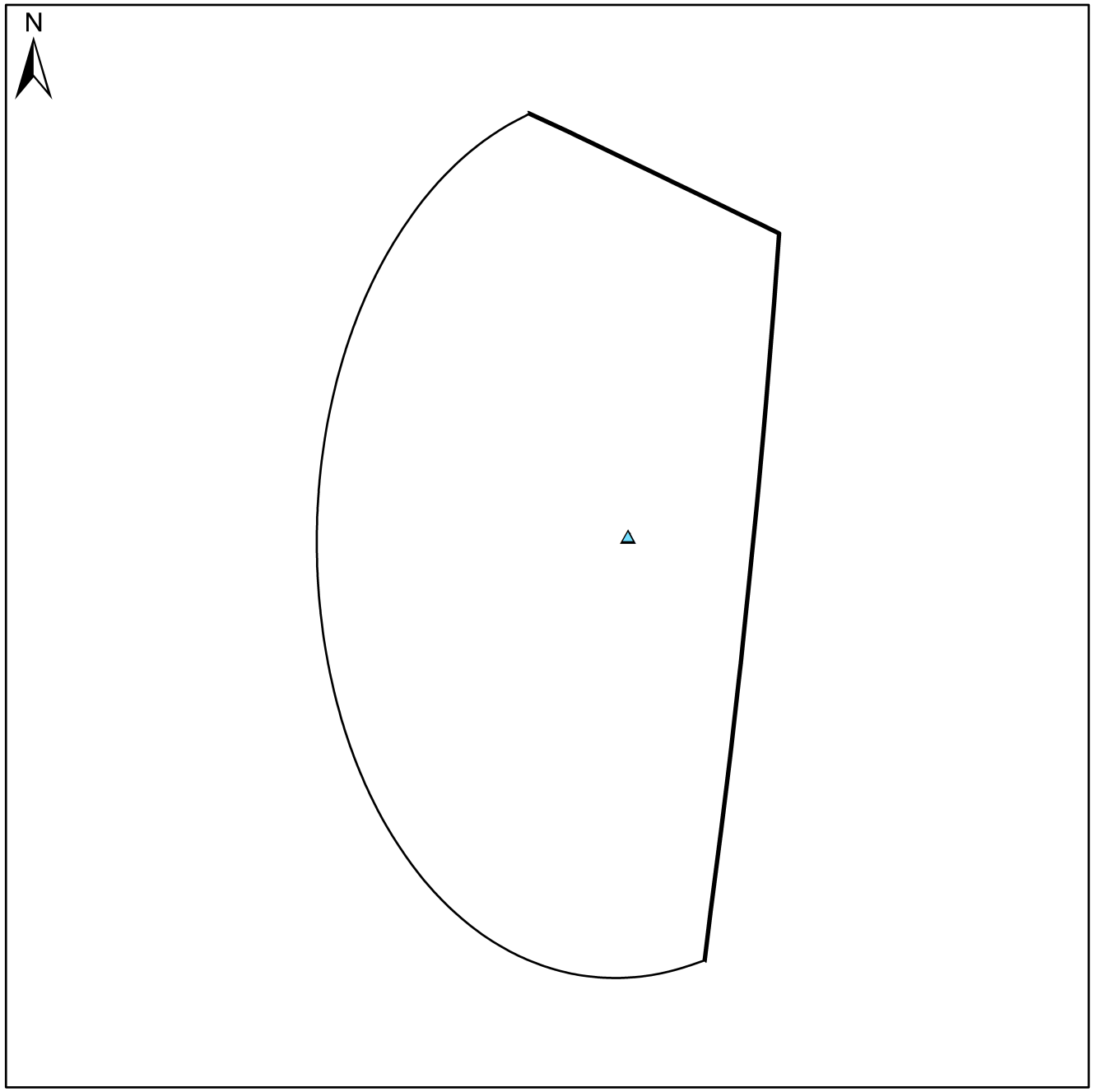

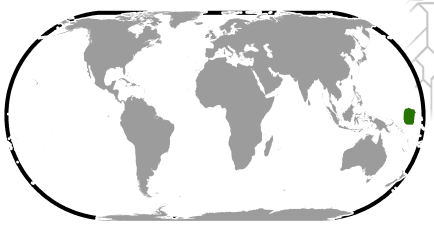

Production & Extraction

- Fields
- Mines
- Platforms & Well Pads
- Underground Storage
- Wells

Well Density Vector Grid
number of wells per grid cell

- 1
- 2
- 3 – 10
- 11 – 20
- 21 – 50
- 51 – 1,000
- 1,001 – 13,565

Transport

- Pipelines
- Ports
- Railways

Geology

- Basins

Facilities & Installations

- LNG
- Power Plants
- Processing Plants
- Refineries
- Stations
- Storage

Nepal - Catalog of Oil & Gas Infrastructure

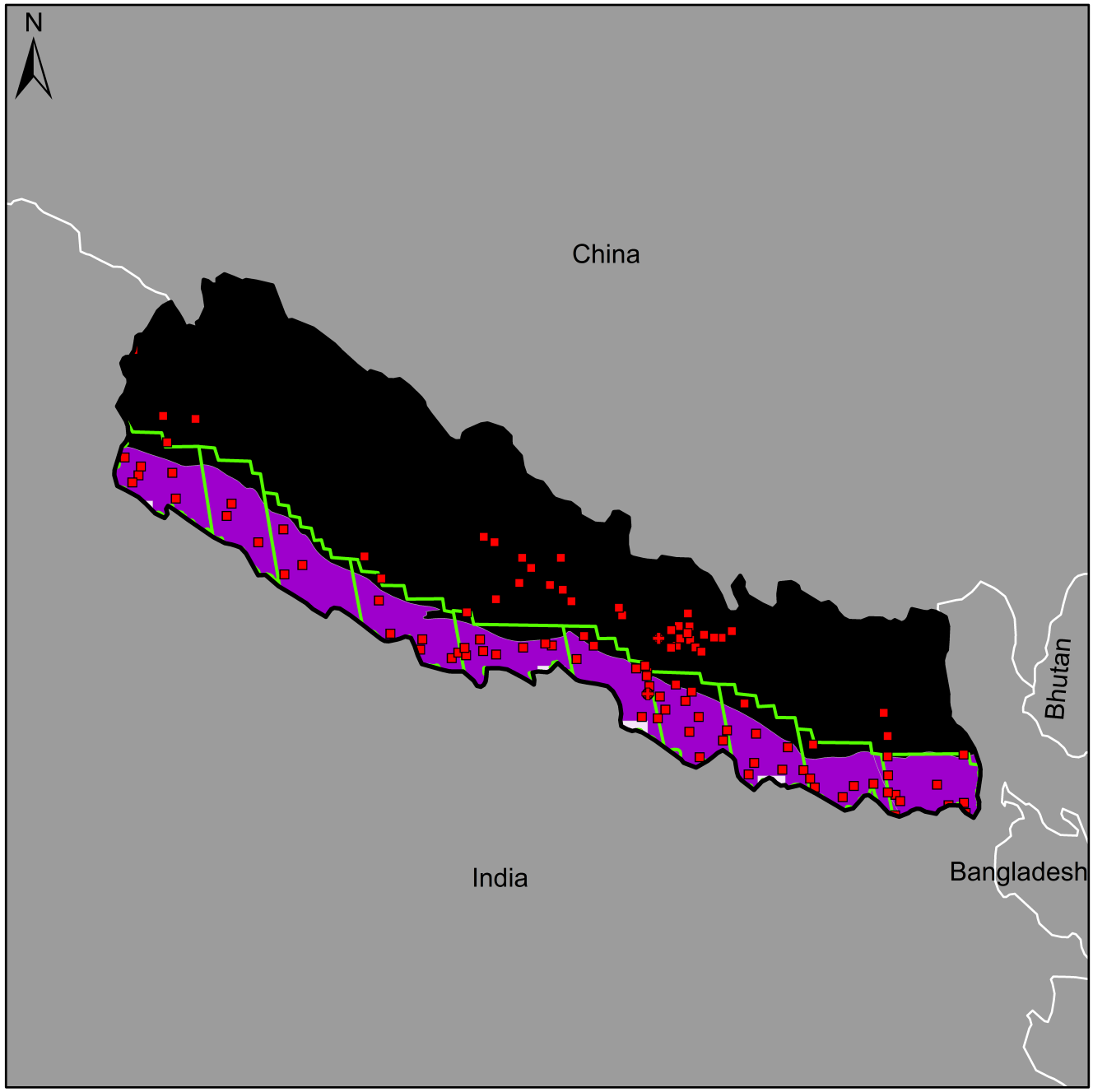

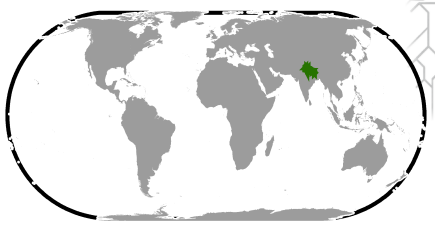

Production & Extraction

- Fields
- Mines
- Platforms & Well Pads
- Underground Storage
- Wells

Well Density Vector Grid
number of wells per grid cell

- 1
- 2
- 3 – 10
- 11 – 20
- 21 – 50
- 51 – 1,000
- 1,001 – 13,565

Transport

- Pipelines
- Ports
- Railways

Geology

- Basins

Facilities & Installations

- LNG
- Power Plants
- Processing Plants
- Refineries
- Stations
- Storage

Netherlands - Catalog of Oil & Gas Infrastructure

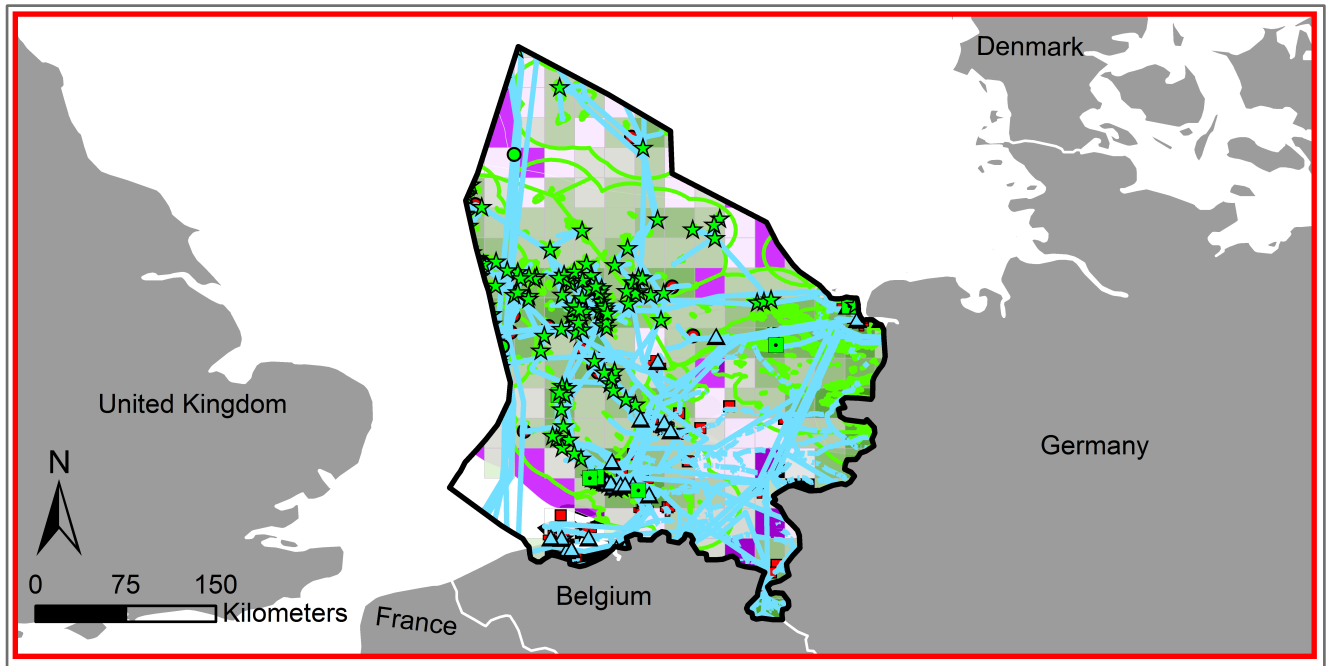

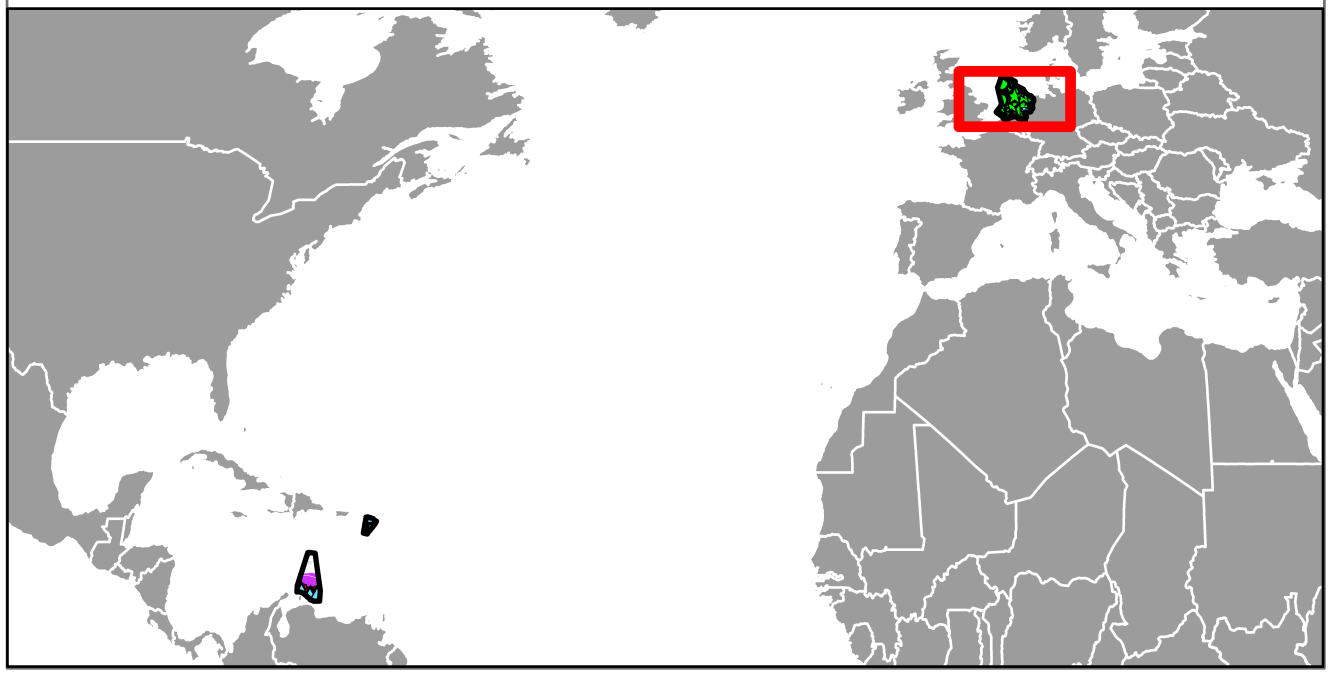

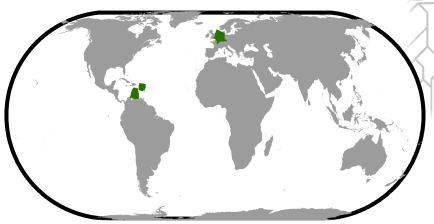

Production & Extraction

- Fields
- Mines
- Platforms & Well Pads
- Underground Storage
- Wells

Well Density Vector Grid
number of wells per grid cell

- 1
- 2
- 3 – 10
- 11 – 20
- 21 – 50
- 51 – 1,000
- 1,001 – 13,565

Transport

- Pipelines
- Ports
- Railways

Geology

- Basins

Facilities & Installations

- LNG
- Power Plants
- Processing Plants
- Refineries
- Stations
- Storage

New Zealand - Catalog of Oil & Gas Infrastructure

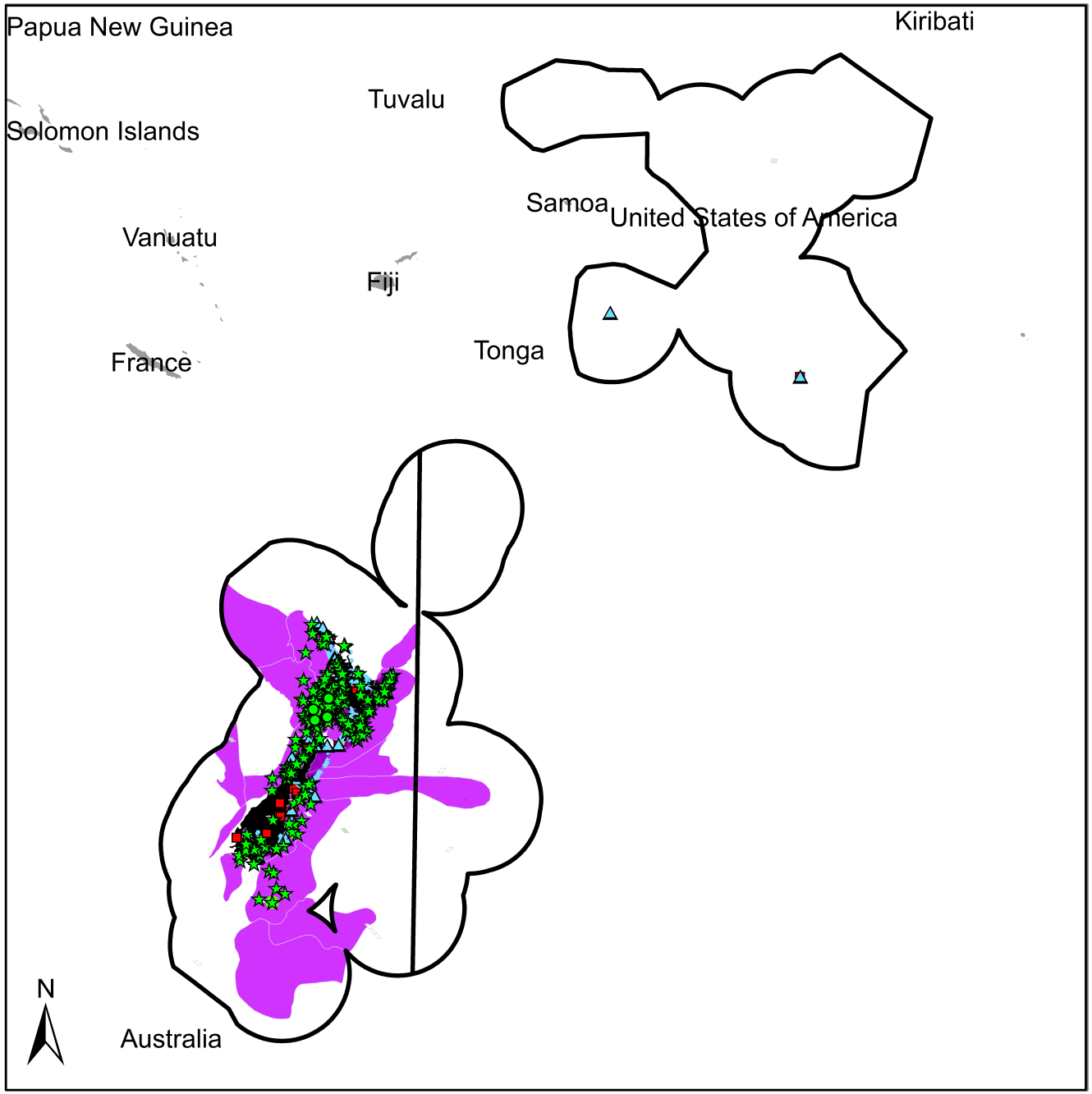

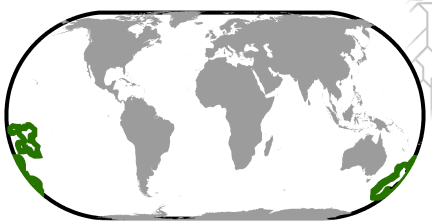

Production & Extraction

- Fields
- Mines
- Platforms & Well Pads
- Underground Storage
- Wells

Well Density Vector Grid
number of wells per grid cell

- 1
- 2
- 3 – 10
- 11 – 20
- 21 – 50
- 51 – 1,000
- 1,001 – 13,565

Transport

- Pipelines
- Ports
- Railways

Geology

- Basins

Facilities & Installations

- LNG
- Power Plants
- Processing Plants
- Refineries
- Stations
- Storage

Nicaragua - Catalog of Oil & Gas Infrastructure

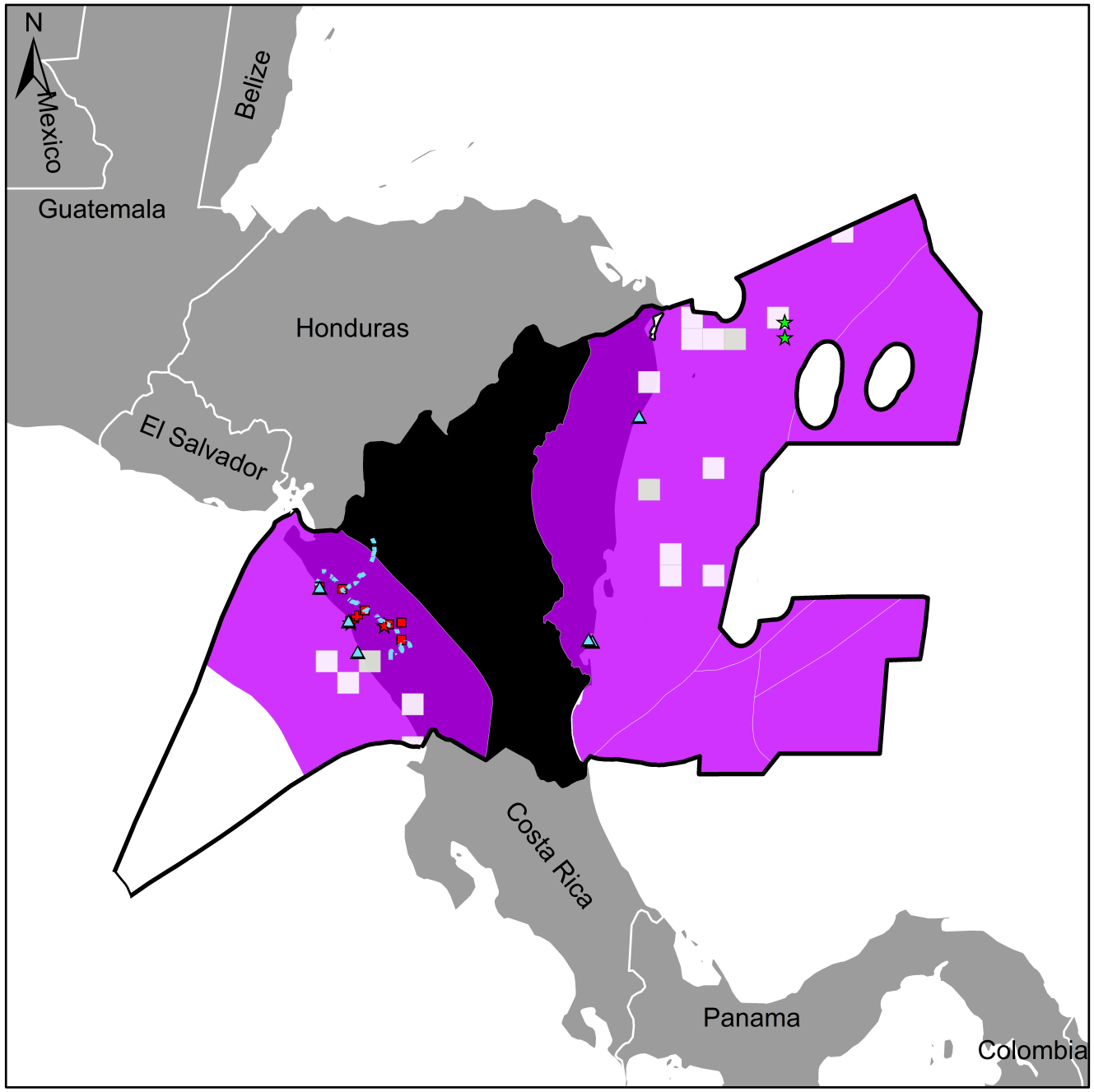

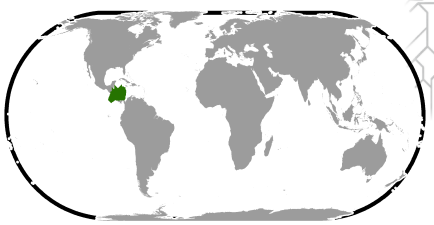

Production & Extraction

- Fields
- Mines
- Platforms & Well Pads
- Underground Storage
- Wells

Well Density Vector Grid
number of wells per grid cell

- 1
- 2
- 3 – 10
- 11 – 20
- 21 – 50
- 51 – 1,000
- 1,001 – 13,565

Transport

- Pipelines
- Ports
- Railways

Geology

- Basins

Facilities & Installations

- LNG
- Power Plants
- Processing Plants
- Refineries
- Stations
- Storage

Niger - Catalog of Oil & Gas Infrastructure



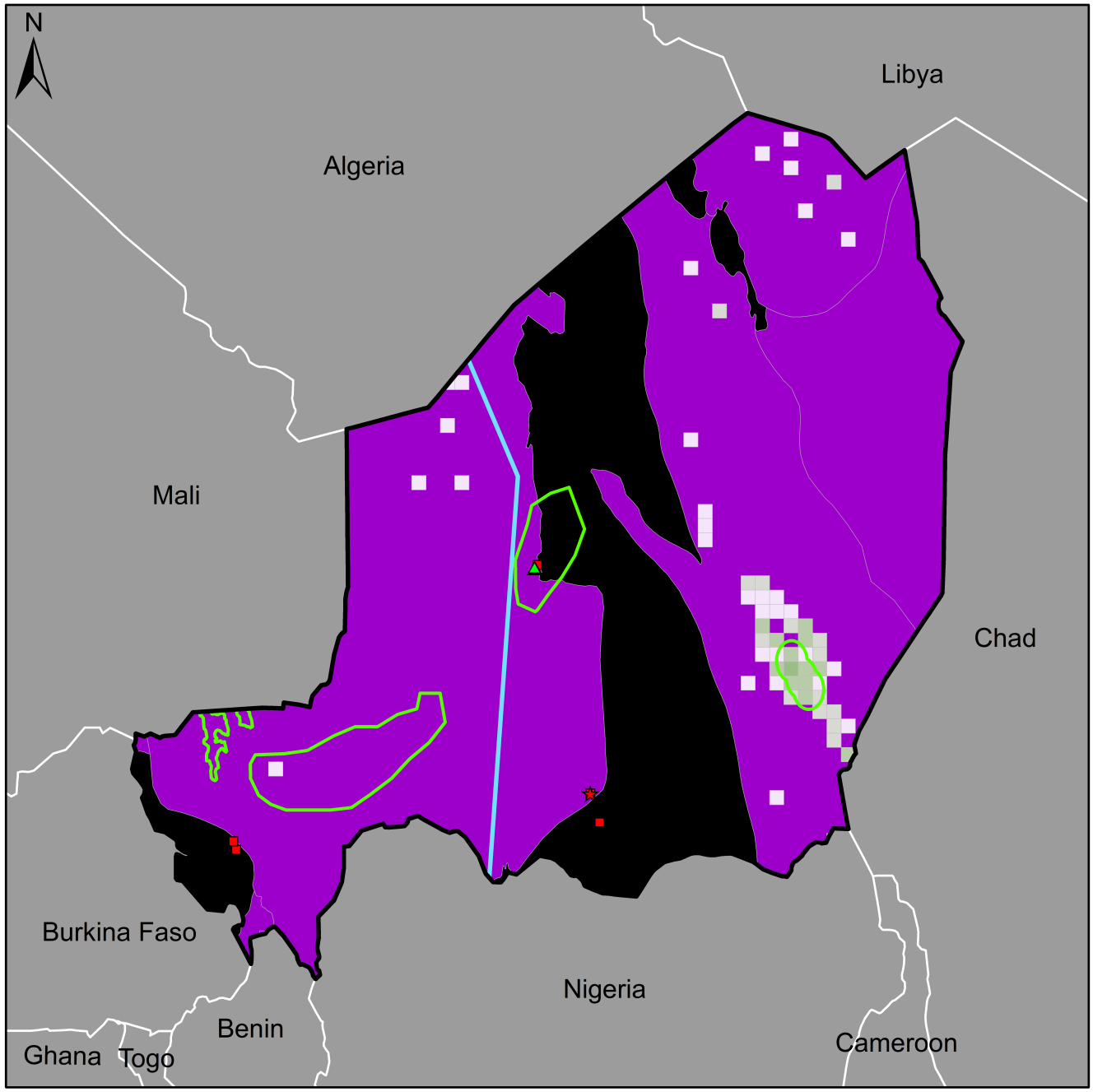

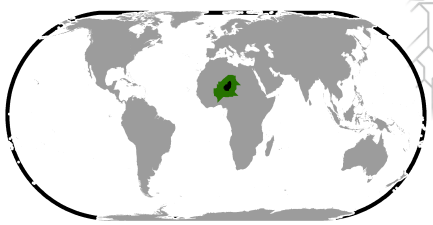

Production & Extraction

- Fields
- Mines
- Platforms & Well Pads
- Underground Storage
- Wells

Well Density Vector Grid
number of wells per grid cell

- 1
- 2
- 3 – 10
- 11 – 20
- 21 – 50
- 51 – 1,000
- 1,001 – 13,565

Transport

- Pipelines
- Ports
- Railways

Geology

- Basins

Facilities & Installations

- LNG
- Power Plants
- Processing Plants
- Refineries
- Stations
- Storage

Nigeria - Catalog of Oil & Gas Infrastructure

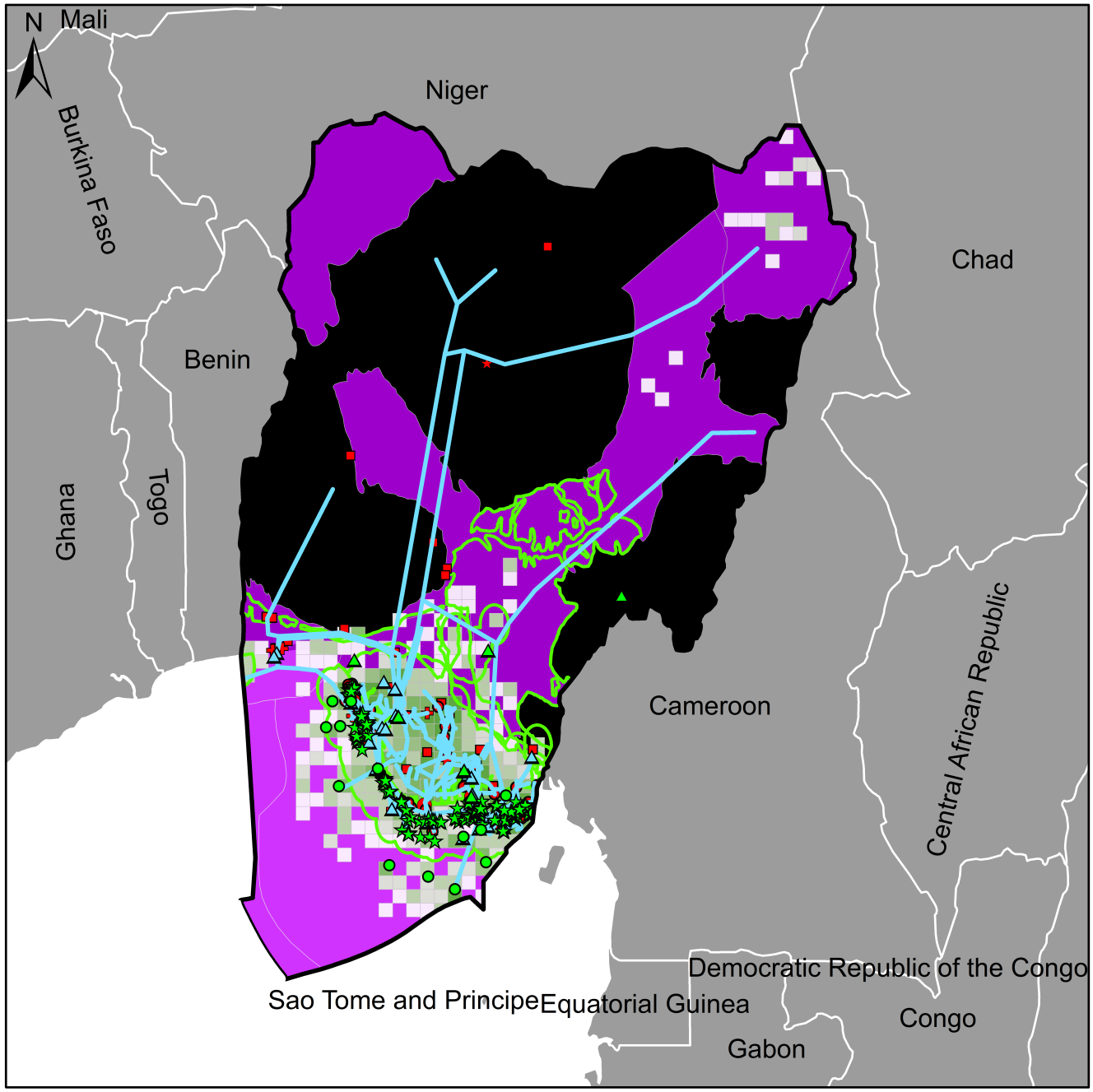

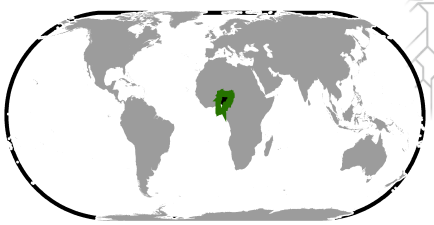

Production & Extraction

- Fields
- Mines
- Platforms & Well Pads
- Underground Storage
- Wells

Well Density Vector Grid
number of wells per grid cell

- 1
- 2
- 3 – 10
- 11 – 20
- 21 – 50
- 51 – 1,000
- 1,001 – 13,565

Transport

- Pipelines
- Ports
- Railways

Geology

- Basins

Facilities & Installations

- LNG
- Power Plants
- Processing Plants
- Refineries
- Stations
- Storage

Norway - Catalog of Oil & Gas Infrastructure

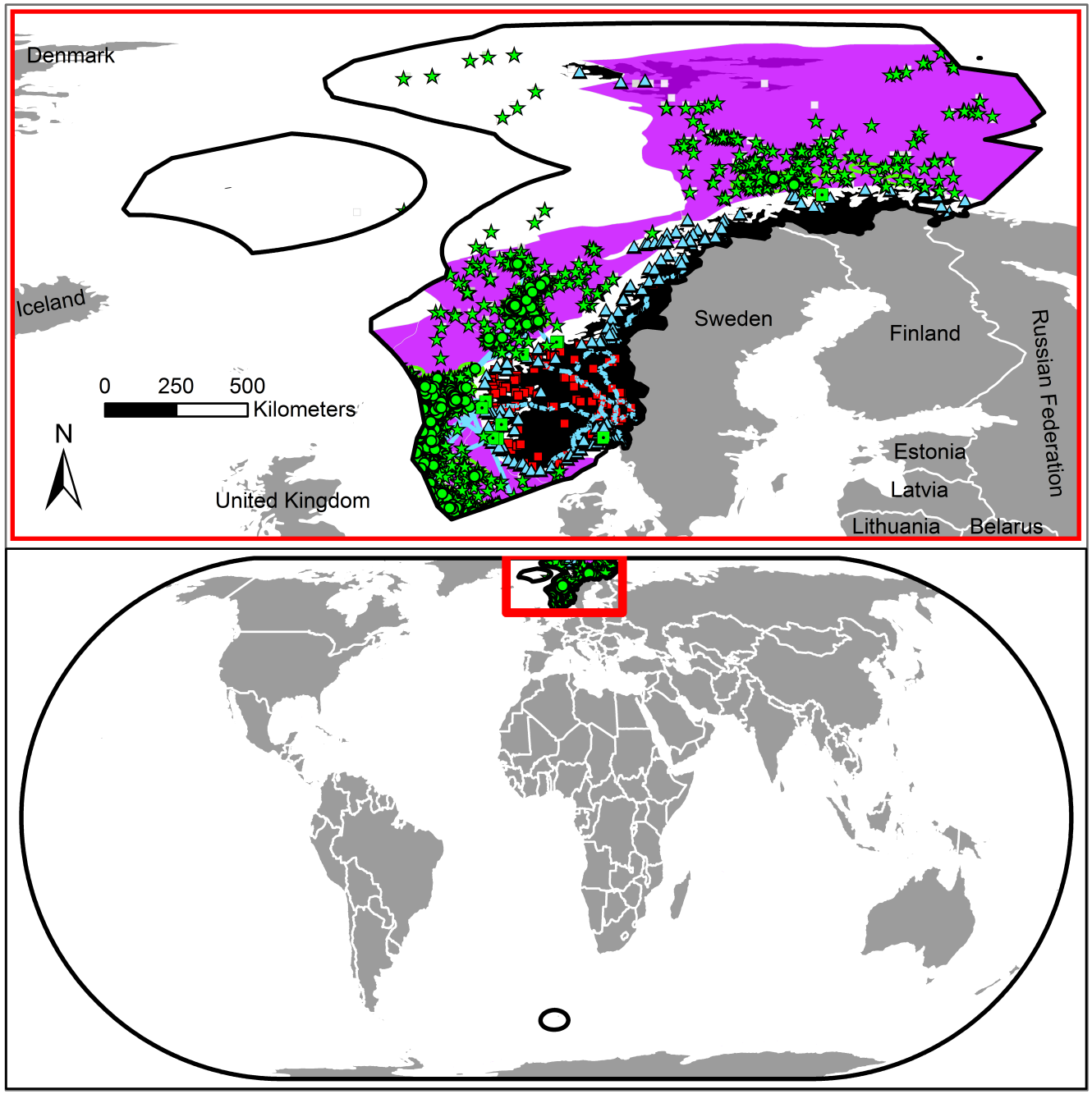

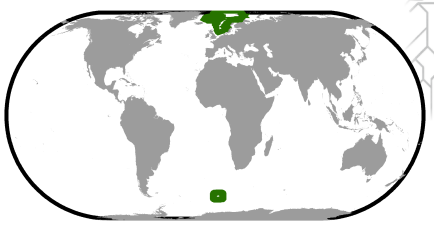

Production & Extraction

- Fields
- Mines
- Platforms & Well Pads
- Underground Storage
- Wells

Well Density Vector Grid
number of wells per grid cell

- 1
- 2
- 3 – 10
- 11 – 20
- 21 – 50
- 51 – 1,000
- 1,001 – 13,565

Transport

- Pipelines
- Ports
- Railways

Geology

- Basins

Facilities & Installations

- LNG
- Power Plants
- Processing Plants
- Refineries
- Stations
- Storage

Oman - Catalog of Oil & Gas Infrastructure

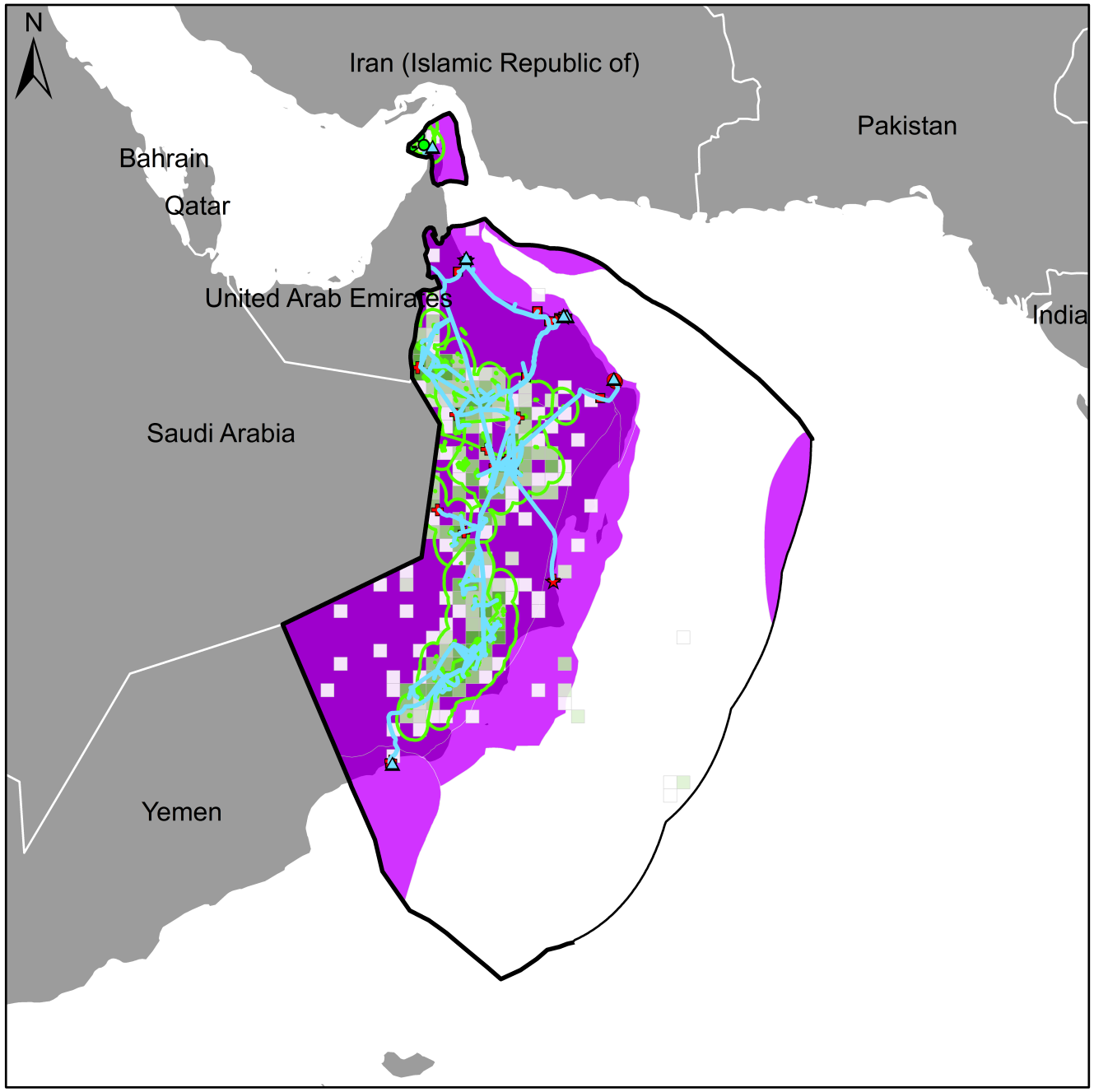

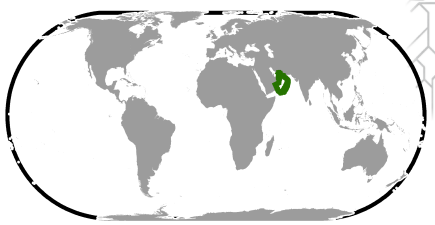

Production & Extraction

- Fields
- Mines
- Platforms & Well Pads
- Underground Storage
- Wells

Well Density Vector Grid
number of wells per grid cell

- 1
- 2
- 3 – 10
- 11 – 20
- 21 – 50
- 51 – 1,000
- 1,001 – 13,565

Transport

- Pipelines
- Ports
- Railways

Geology

- Basins

Facilities & Installations

- LNG
- Power Plants
- Processing Plants
- Refineries
- Stations
- Storage

Pakistan - Catalog of Oil & Gas Infrastructure

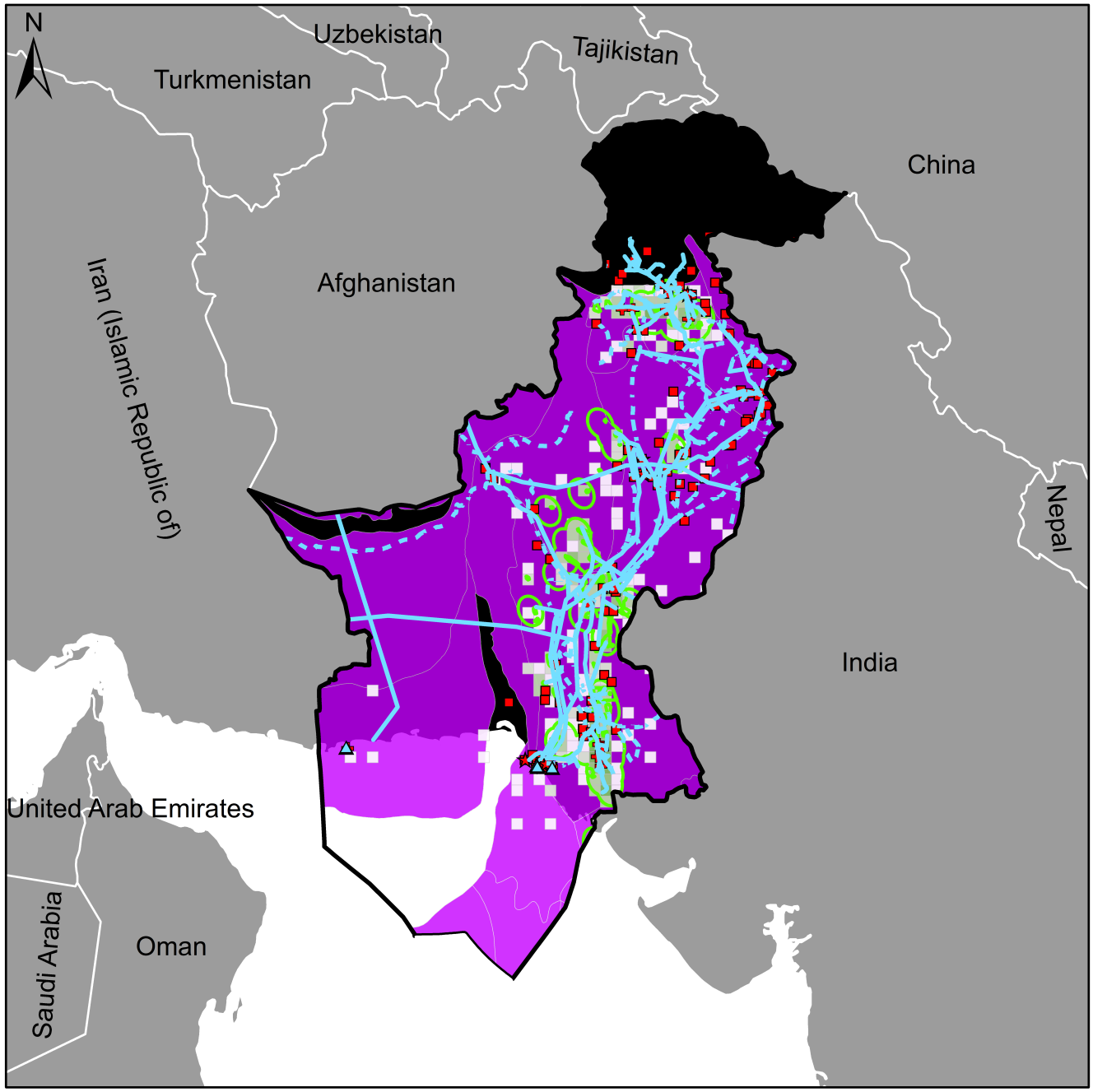

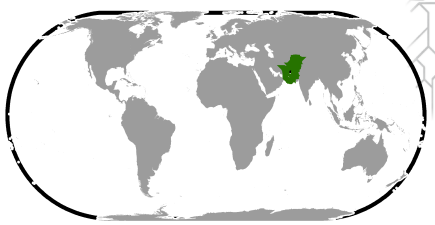

Production & Extraction

- Fields
- Mines
- Platforms & Well Pads
- Underground Storage
- Wells

Well Density Vector Grid
number of wells per grid cell

- 1
- 2
- 3 – 10
- 11 – 20
- 21 – 50
- 51 – 1,000
- 1,001 – 13,565

Transport

- Pipelines
- Ports
- Railways

Geology

- Basins

Facilities & Installations

- LNG
- Power Plants
- Processing Plants
- Refineries
- Stations
- Storage

Palau - Catalog of Oil & Gas Infrastructure

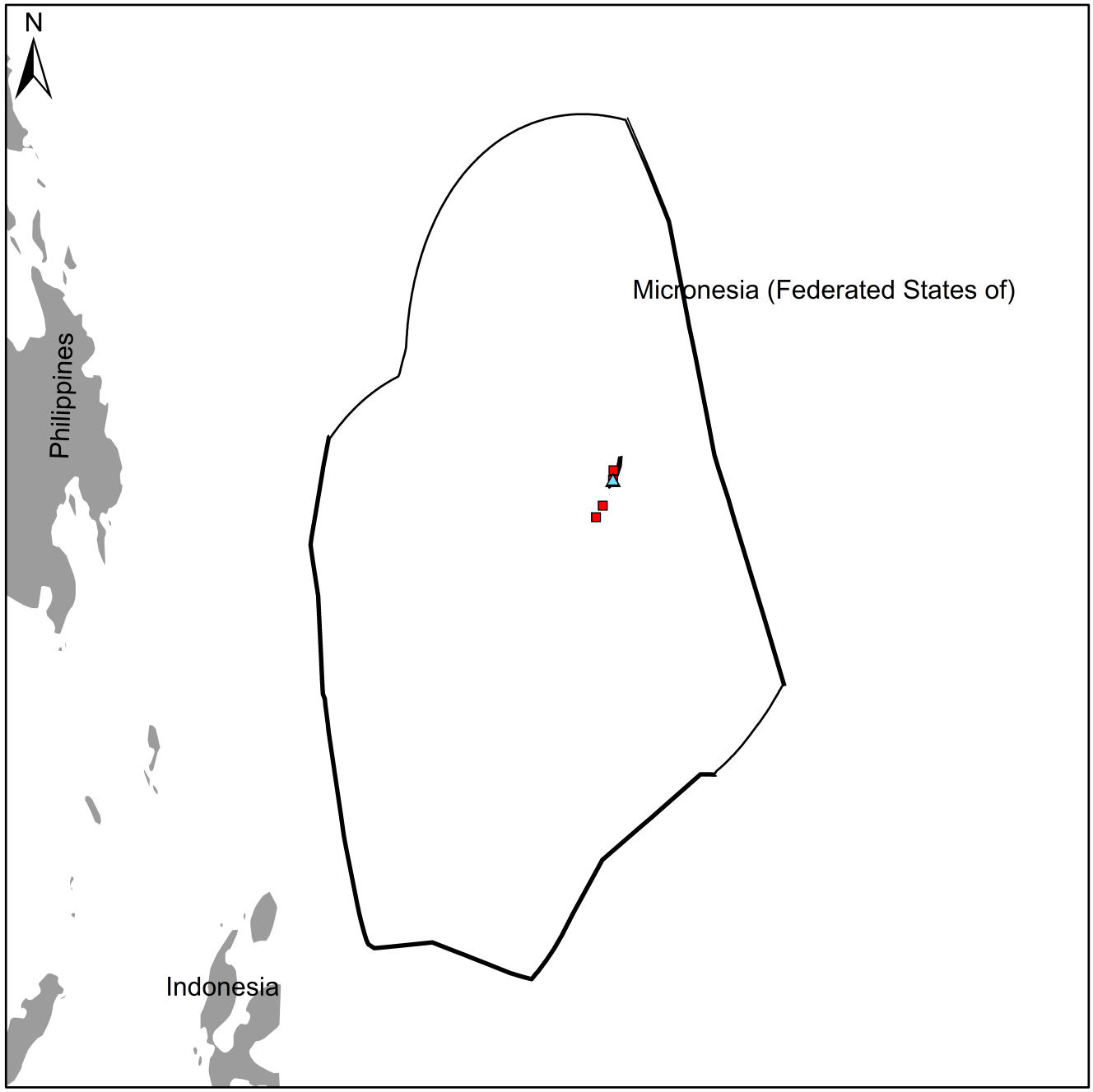

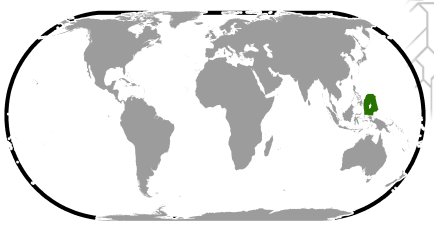

Production & Extraction

- Fields
- Mines
- Platforms & Well Pads
- Underground Storage
- Wells

Well Density Vector Grid
number of wells per grid cell

- 1
- 2
- 3 – 10
- 11 – 20
- 21 – 50
- 51 – 1,000
- 1,001 – 13,565

Transport

- Pipelines
- Ports
- Railways

Geology

- Basins

Facilities & Installations

- LNG
- Power Plants
- Processing Plants
- Refineries
- Stations
- Storage

Panama - Catalog of Oil & Gas Infrastructure

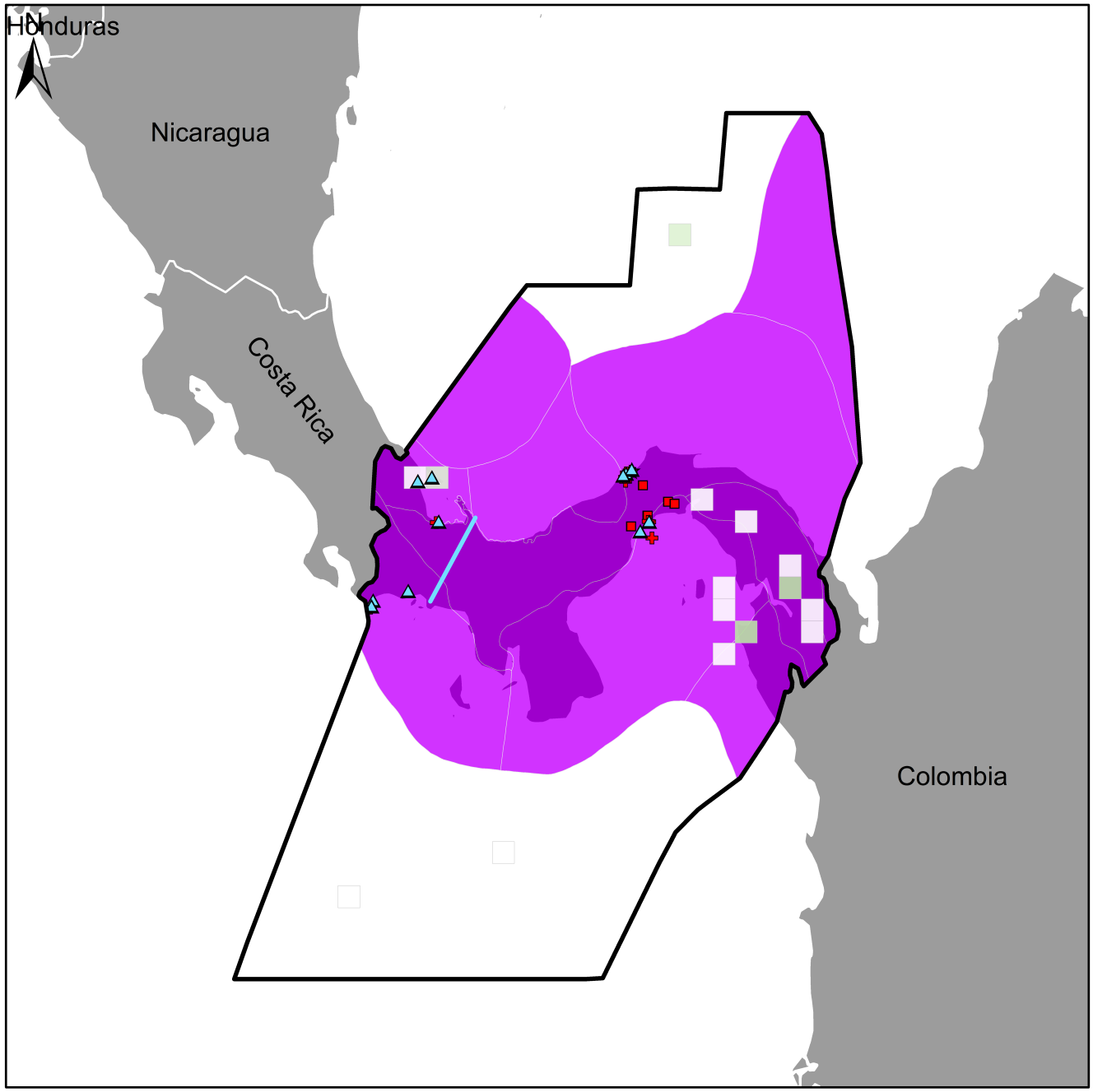

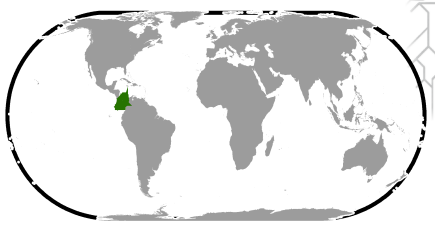

Production & Extraction

- Fields
- Mines
- Platforms & Well Pads
- Underground Storage
- Wells

Well Density Vector Grid
number of wells per grid cell

- 1
- 2
- 3 – 10
- 11 – 20
- 21 – 50
- 51 – 1,000
- 1,001 – 13,565

Transport

- Pipelines
- Ports
- Railways

Geology

- Basins

Facilities & Installations

- LNG
- Power Plants
- Processing Plants
- Refineries
- Stations
- Storage

Papua New Guinea - Catalog of Oil & Gas Infrastructure

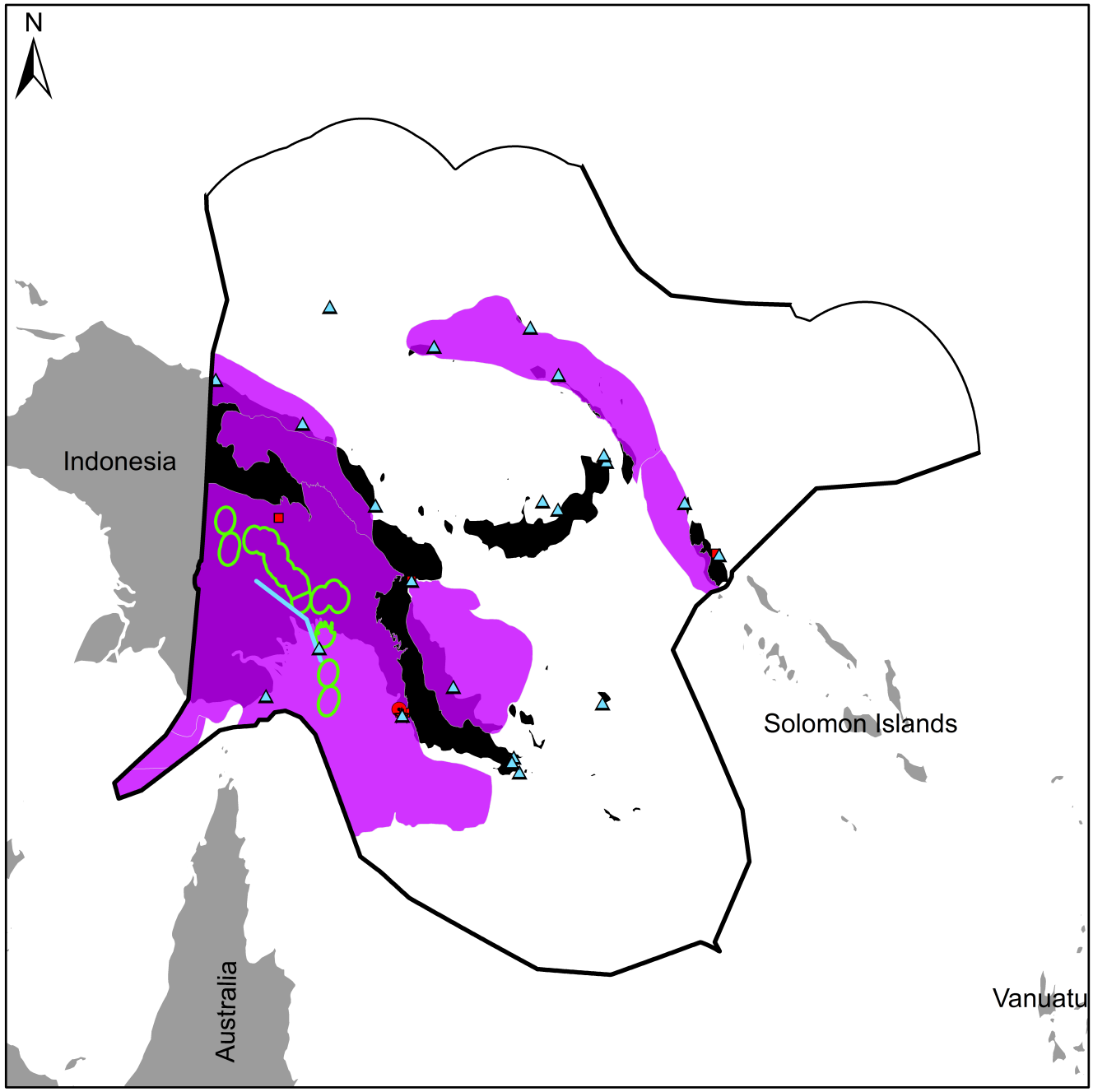

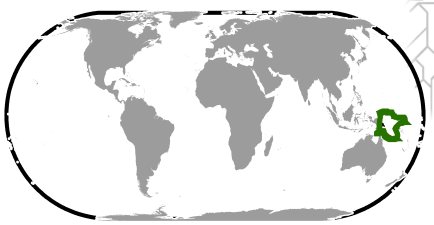

Production & Extraction

- Fields
- Mines
- Platforms & Well Pads
- Underground Storage
- Wells

Well Density Vector Grid
number of wells per grid cell

- 1
- 2
- 3 – 10
- 11 – 20
- 21 – 50
- 51 – 1,000
- 1,001 – 13,565

Transport

- Pipelines
- Ports
- Railways

Geology

- Basins

Facilities & Installations

- LNG
- Power Plants
- Processing Plants
- Refineries
- Stations
- Storage

Paraguay - Catalog of Oil & Gas Infrastructure

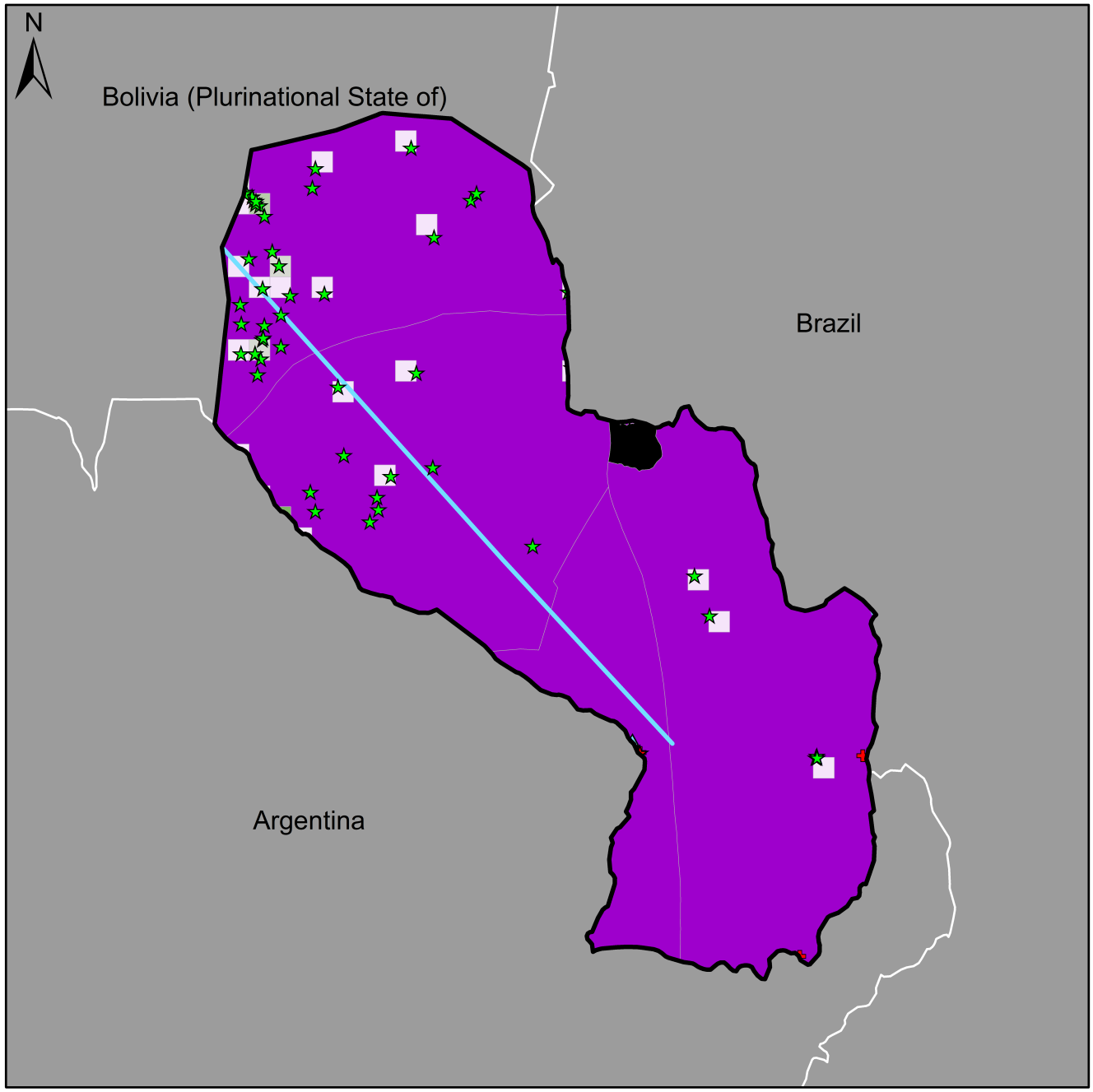

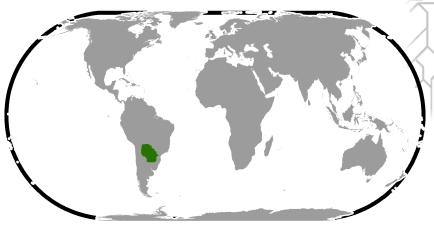



Production & Extraction

- Fields
- Mines
- Platforms & Well Pads
- Underground Storage
- Wells

Well Density Vector Grid
number of wells per grid cell

- 1
- 2
- 3 – 10
- 11 – 20
- 21 – 50
- 51 – 1,000
- 1,001 – 13,565

Transport

- Pipelines
- Ports
- Railways

Geology

- Basins

Facilities & Installations

- LNG
- Power Plants
- Processing Plants
- Refineries
- Stations
- Storage

Peru - Catalog of Oil & Gas Infrastructure

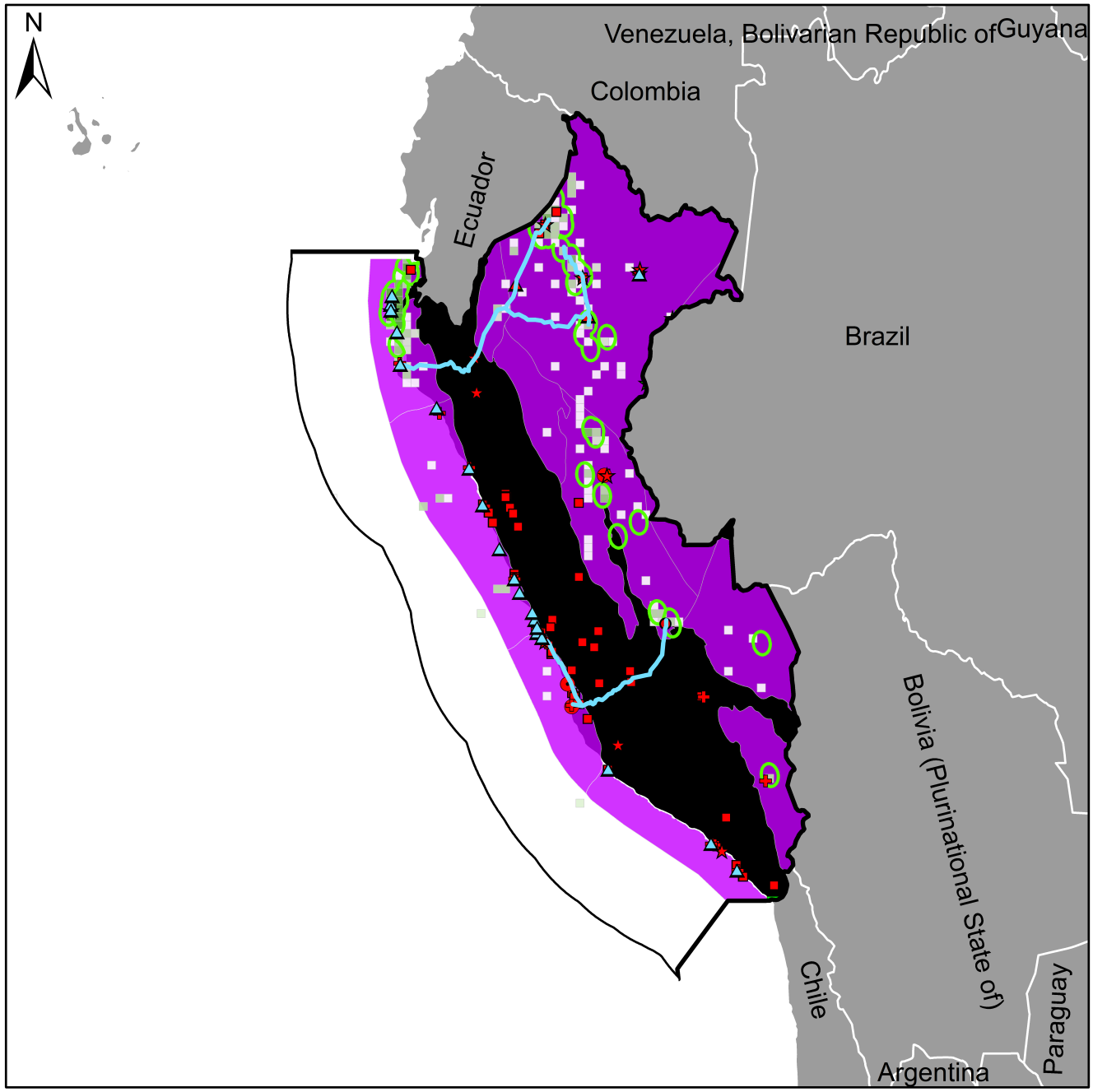

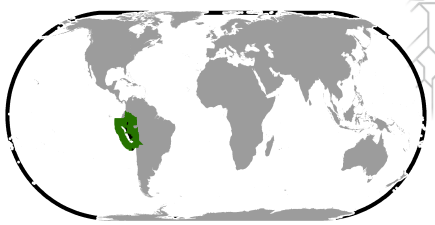

Production & Extraction

- Fields
- Mines
- Platforms & Well Pads
- Underground Storage
- Wells

Well Density Vector Grid
number of wells per grid cell

- 1
- 2
- 3 – 10
- 11 – 20
- 21 – 50
- 51 – 1,000
- 1,001 – 13,565

Transport

- Pipelines
- Ports
- Railways

Geology

- Basins

Facilities & Installations

- LNG
- Power Plants
- Processing Plants
- Refineries
- Stations
- Storage

Philippines - Catalog of Oil & Gas Infrastructure

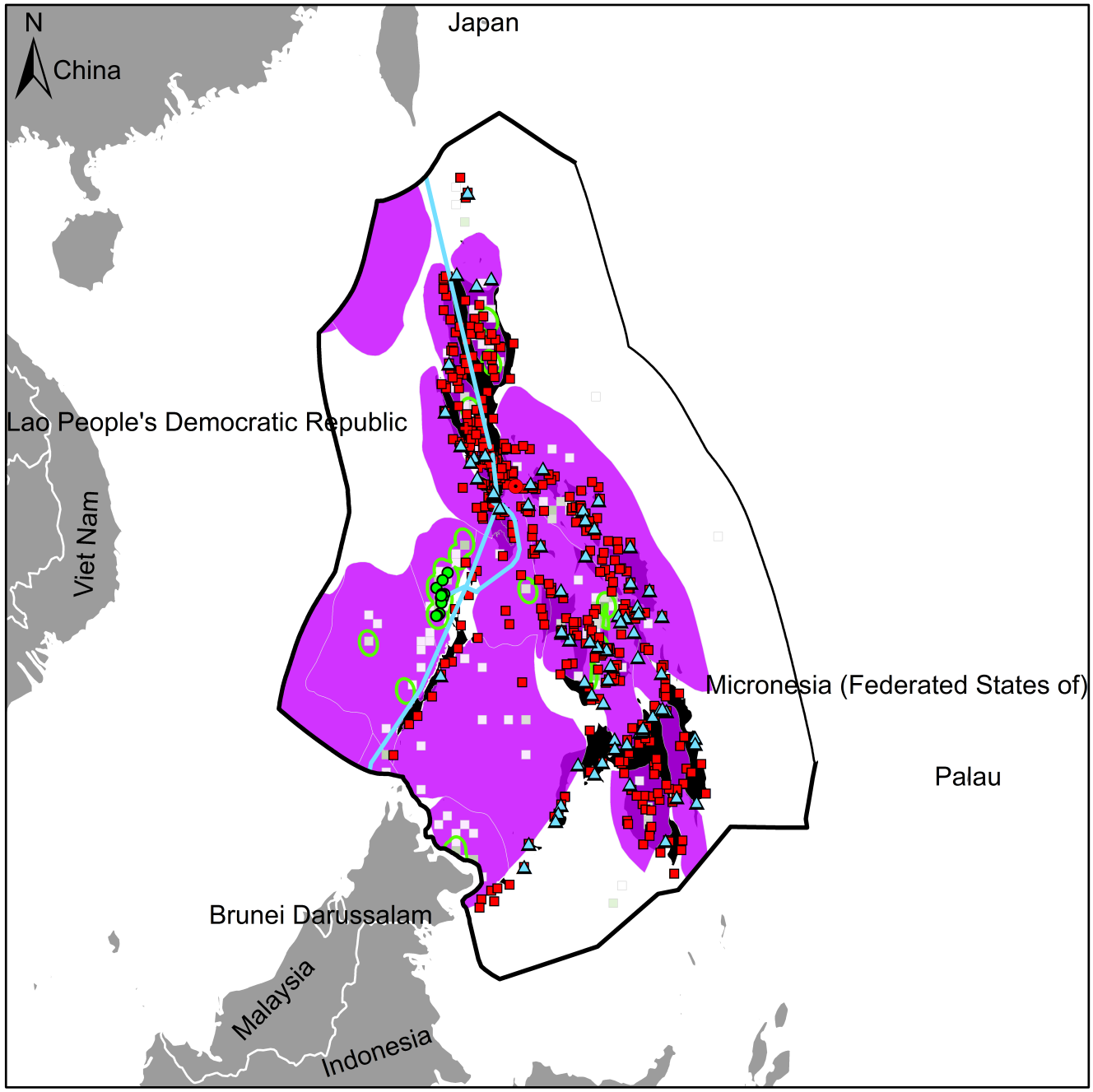

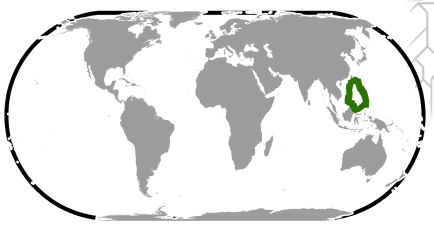

Production & Extraction

- Fields
- Mines
- Platforms & Well Pads
- Underground Storage
- Wells

Well Density Vector Grid
number of wells per grid cell

- 1
- 2
- 3 – 10
- 11 – 20
- 21 – 50
- 51 – 1,000
- 1,001 – 13,565

Transport

- Pipelines
- Ports
- Railways

Geology

- Basins

Facilities & Installations

- LNG
- Power Plants
- Processing Plants
- Refineries
- Stations
- Storage

Poland - Catalog of Oil & Gas Infrastructure

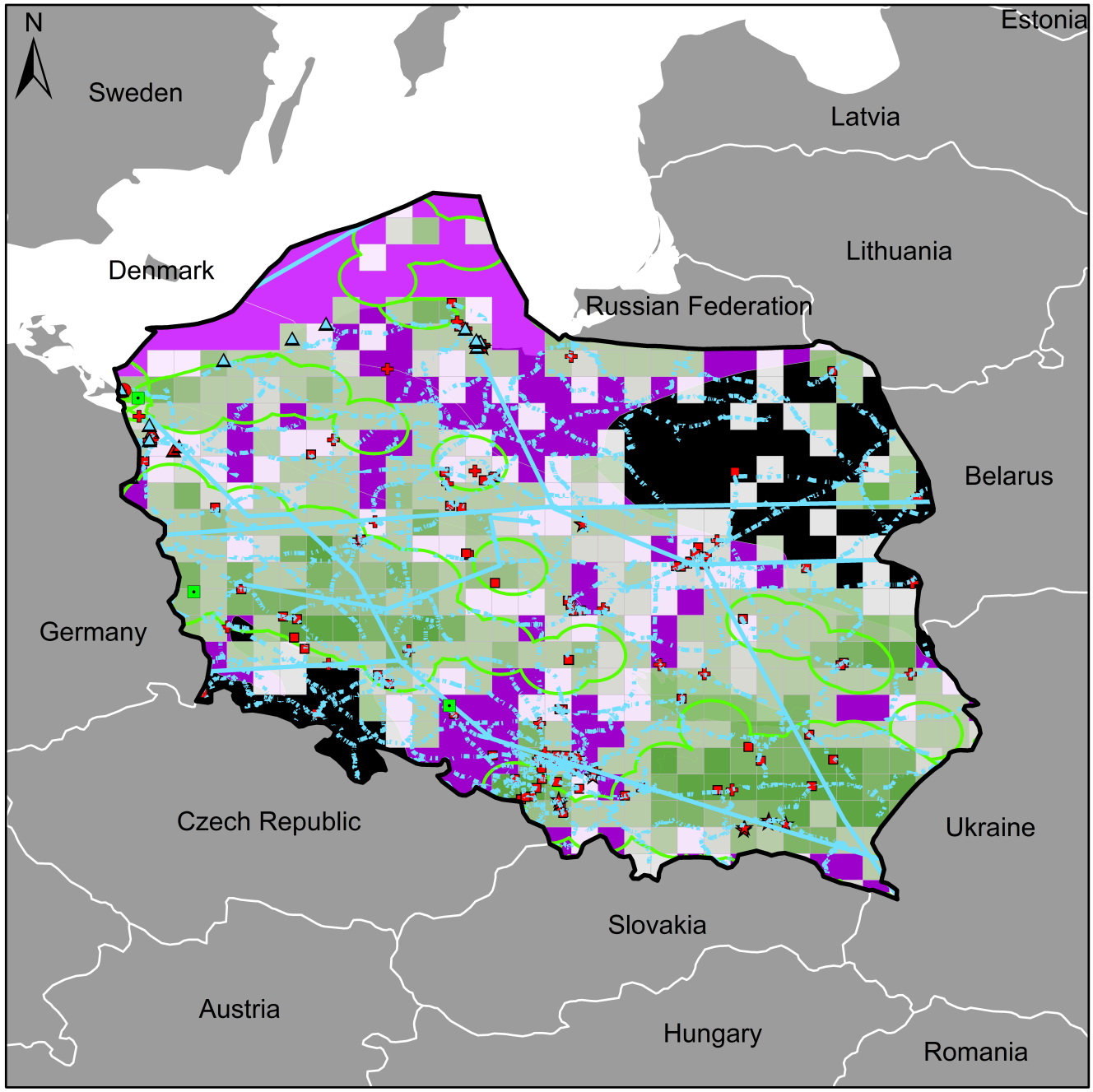

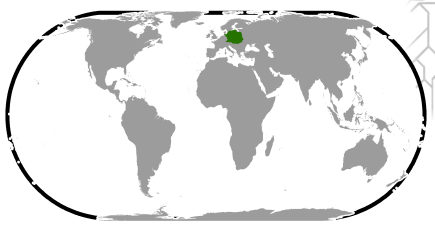



Production & Extraction

- Fields
- Mines
- Platforms & Well Pads
- Underground Storage
- Wells

Well Density Vector Grid
number of wells per grid cell

- 1
- 2
- 3 – 10
- 11 – 20
- 21 – 50
- 51 – 1,000
- 1,001 – 13,565

Transport

- Pipelines
- Ports
- Railways

Geology

- Basins

Facilities & Installations

- LNG
- Power Plants
- Processing Plants
- Refineries
- Stations
- Storage

Portugal - Catalog of Oil & Gas Infrastructure

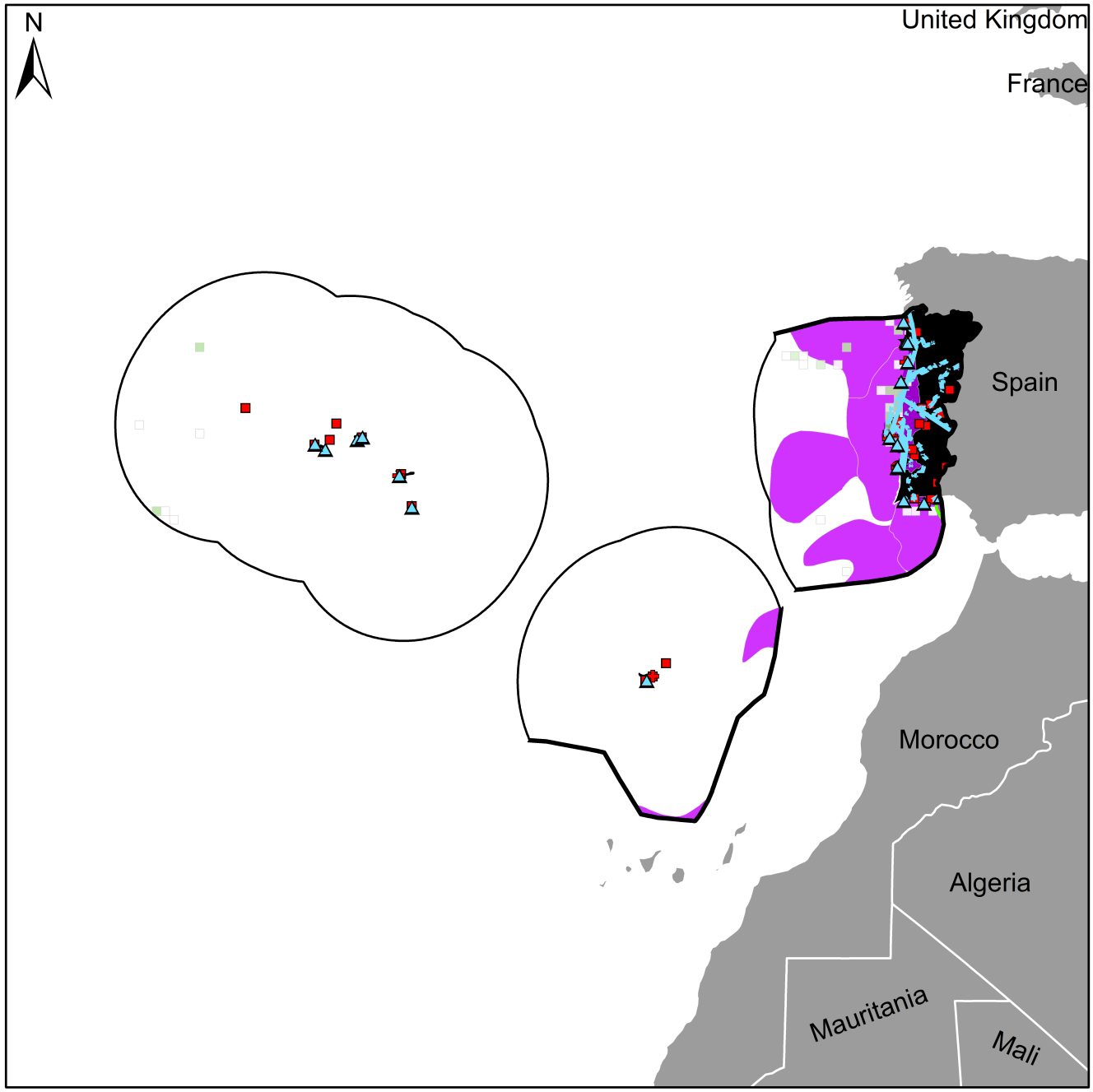

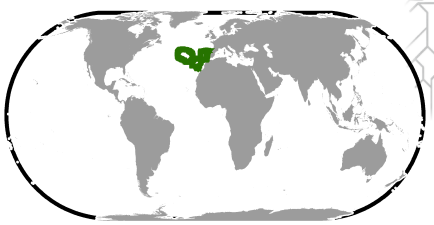

Production & Extraction

- Fields
- Mines
- Platforms & Well Pads
- Underground Storage
- Wells

Well Density Vector Grid
number of wells per grid cell

- 1
- 2
- 3 – 10
- 11 – 20
- 21 – 50
- 51 – 1,000
- 1,001 – 13,565

Transport

- Pipelines
- Ports
- Railways

Geology

- Basins

Facilities & Installations

- LNG
- Power Plants
- Processing Plants
- Refineries
- Stations
- Storage

Qatar - Catalog of Oil & Gas Infrastructure

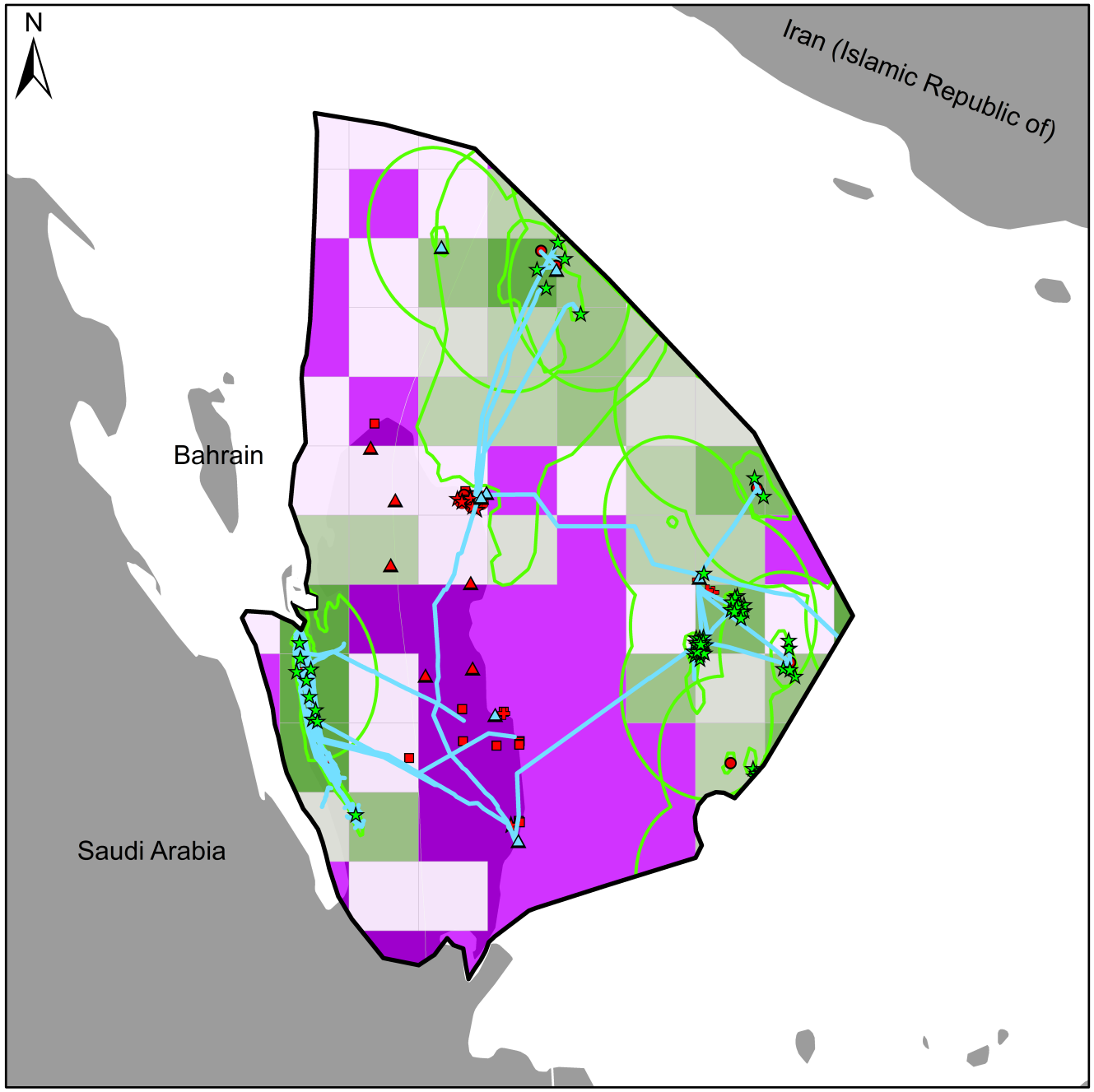

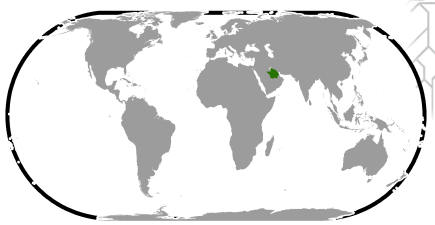

Production & Extraction

- Fields
- Mines
- Platforms & Well Pads
- Underground Storage
- Wells

Well Density Vector Grid
number of wells per grid cell

- 1
- 2
- 3 – 10
- 11 – 20
- 21 – 50
- 51 – 1,000
- 1,001 – 13,565

Transport

- Pipelines
- Ports
- Railways

Geology

- Basins

Facilities & Installations

- LNG
- Power Plants
- Processing Plants
- Refineries
- Stations
- Storage

Republic of Korea - Catalog of Oil & Gas Infrastructure

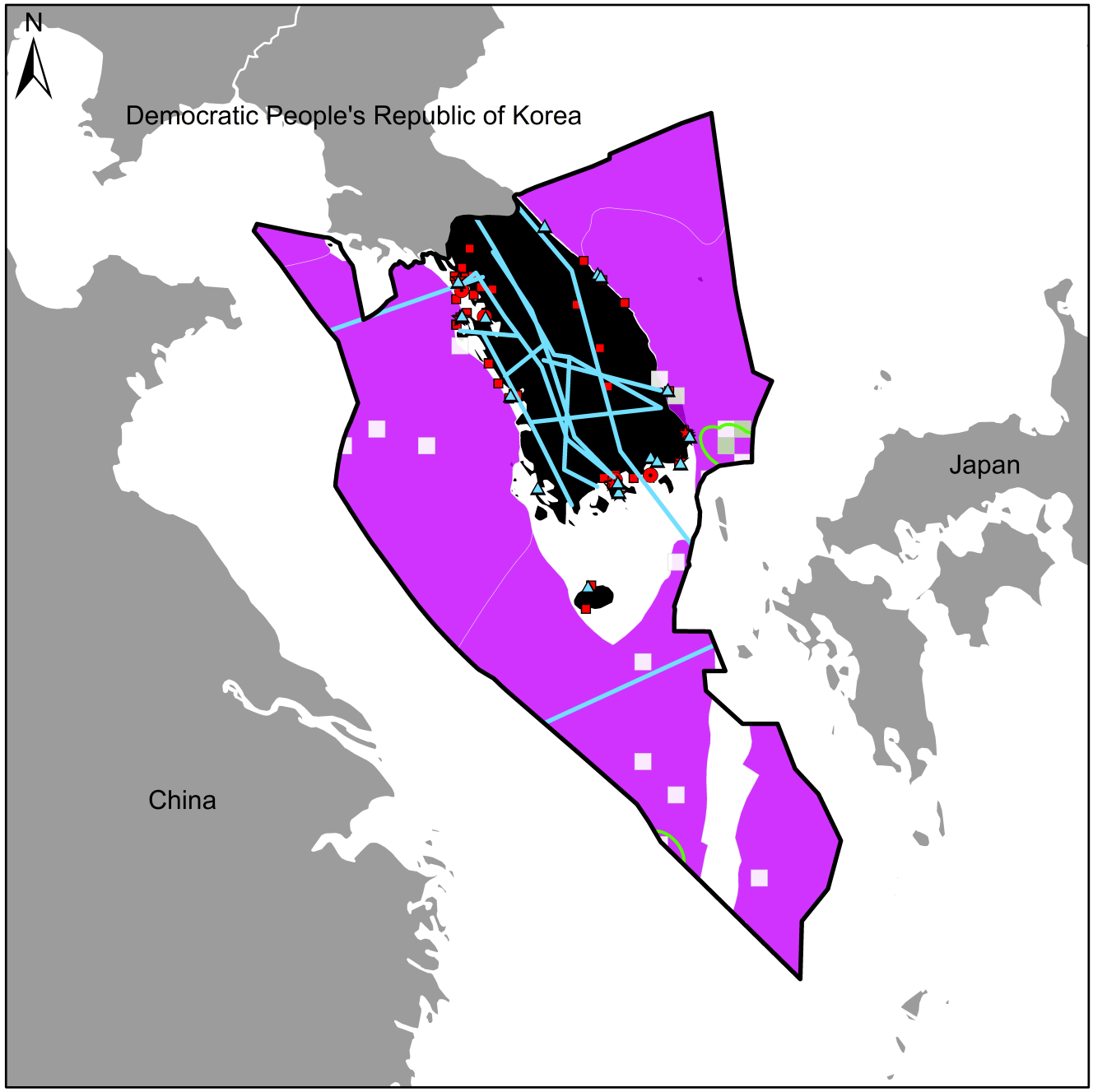

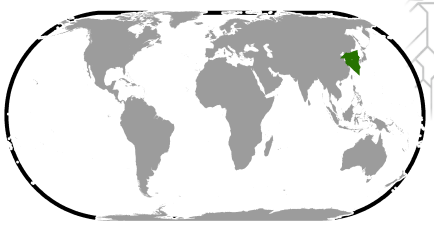

Production & Extraction

- Fields
- Mines
- Platforms & Well Pads
- Underground Storage
- Wells

Well Density Vector Grid
number of wells per grid cell

- 1
- 2
- 3 – 10
- 11 – 20
- 21 – 50
- 51 – 1,000
- 1,001 – 13,565

Transport

- Pipelines
- Ports
- Railways

Geology

- Basins

Facilities & Installations

- LNG
- Power Plants
- Processing Plants
- Refineries
- Stations
- Storage

Republic of Moldova - Catalog of Oil & Gas Infrastructure

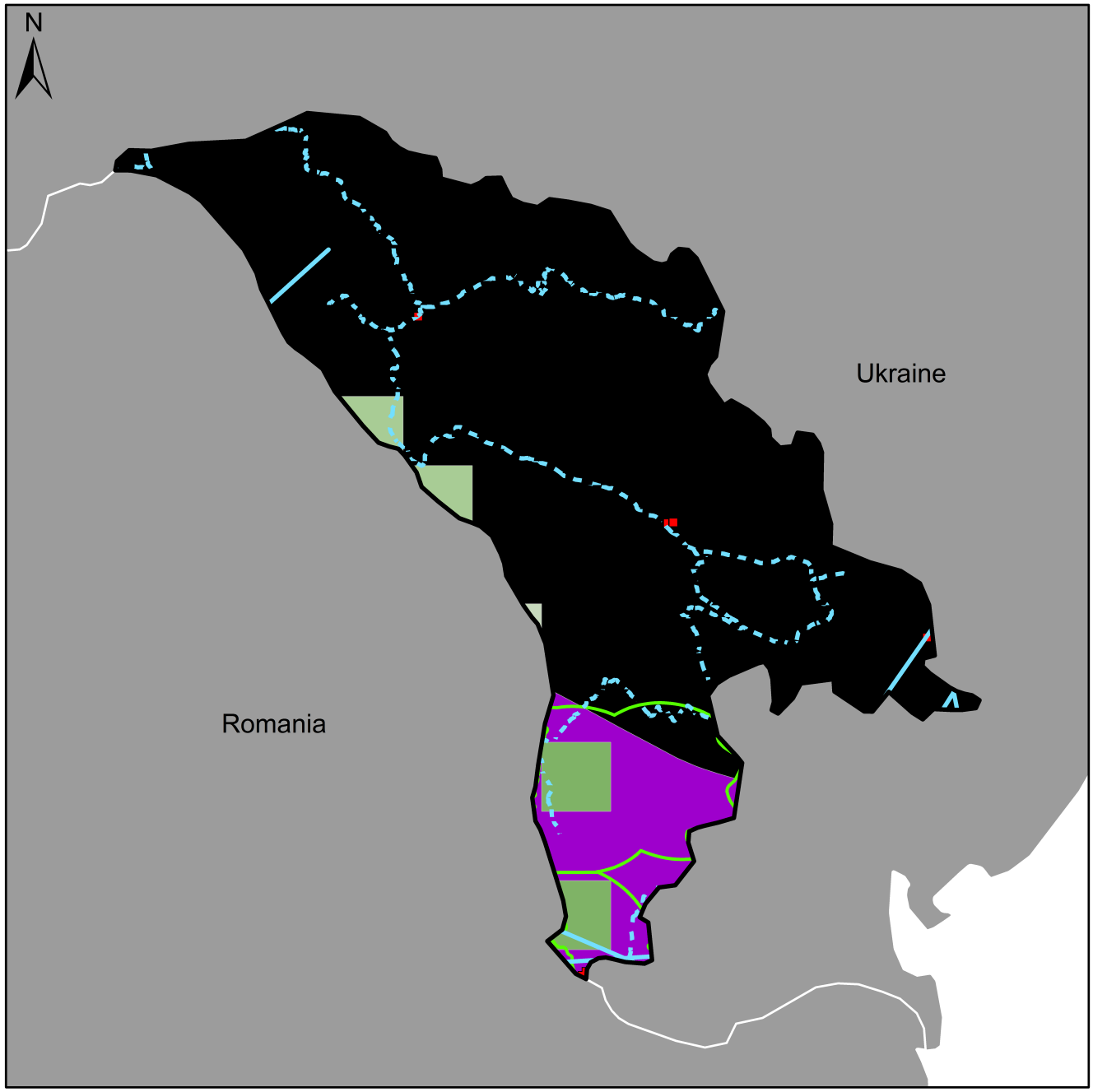

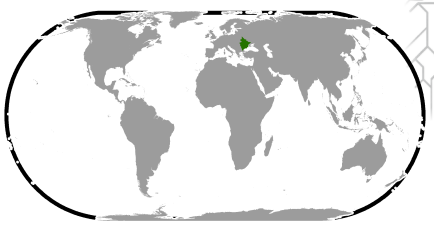

Production & Extraction

- Fields
- Mines
- Platforms & Well Pads
- Underground Storage
- Wells

Well Density Vector Grid
number of wells per grid cell

- 1
- 2
- 3 – 10
- 11 – 20
- 21 – 50
- 51 – 1,000
- 1,001 – 13,565

Transport

- Pipelines
- Ports
- Railways

Geology

- Basins

Facilities & Installations

- LNG
- Power Plants
- Processing Plants
- Refineries
- Stations
- Storage

Romania - Catalog of Oil & Gas Infrastructure

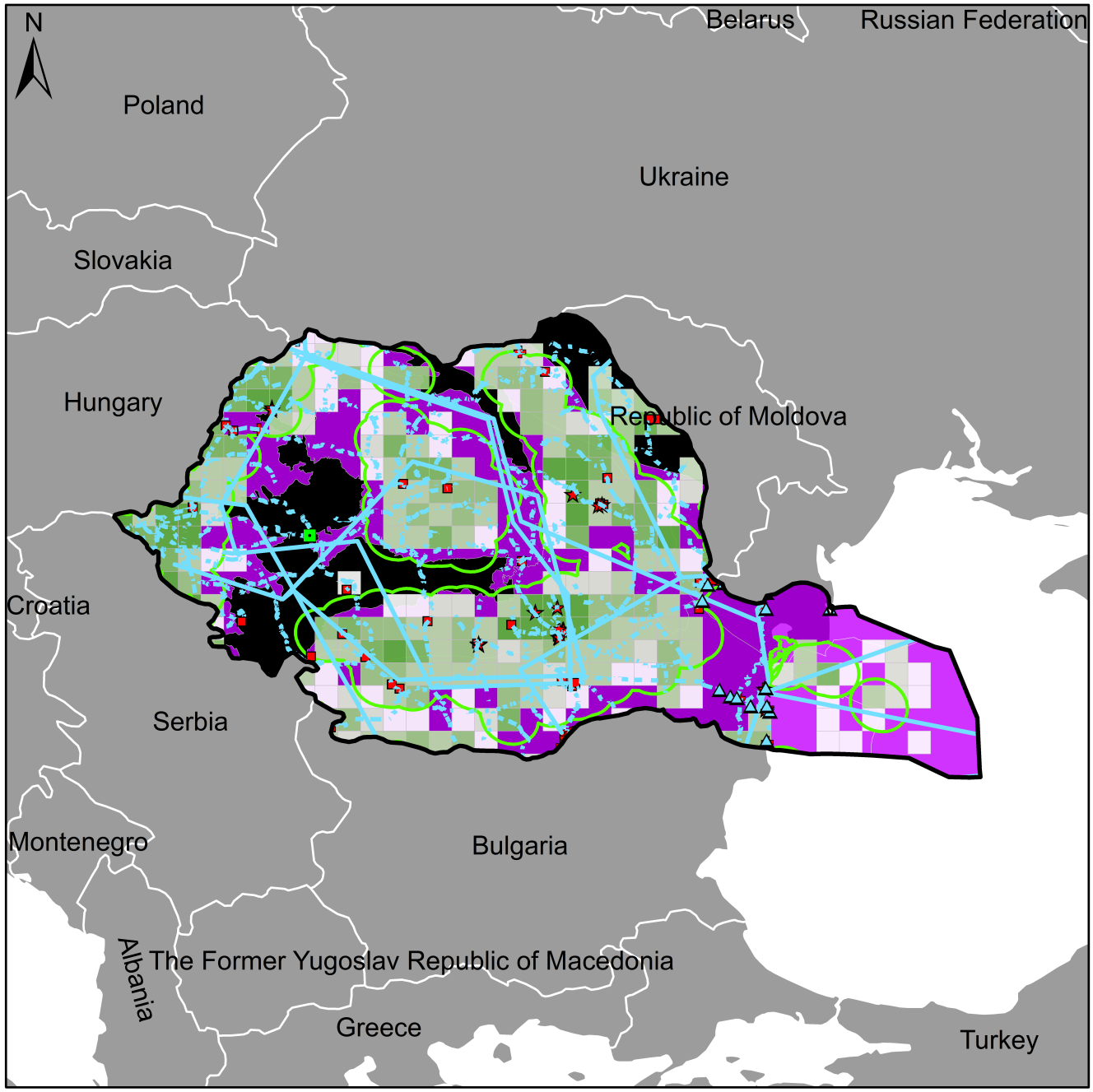

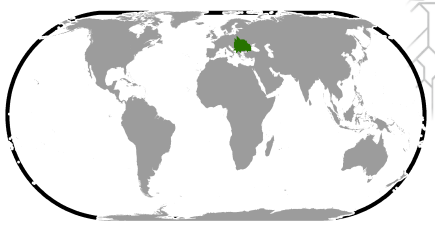

Production & Extraction

- Fields
- Mines
- Platforms & Well Pads
- Underground Storage
- Wells

Well Density Vector Grid
number of wells per grid cell

- 1
- 2
- 3 – 10
- 11 – 20
- 21 – 50
- 51 – 1,000
- 1,001 – 13,565

Transport

- Pipelines
- Ports
- Railways

Geology

- Basins

Facilities & Installations

- LNG
- Power Plants
- Processing Plants
- Refineries
- Stations
- Storage

Russian Federation - Catalog of Oil & Gas Infrastructure

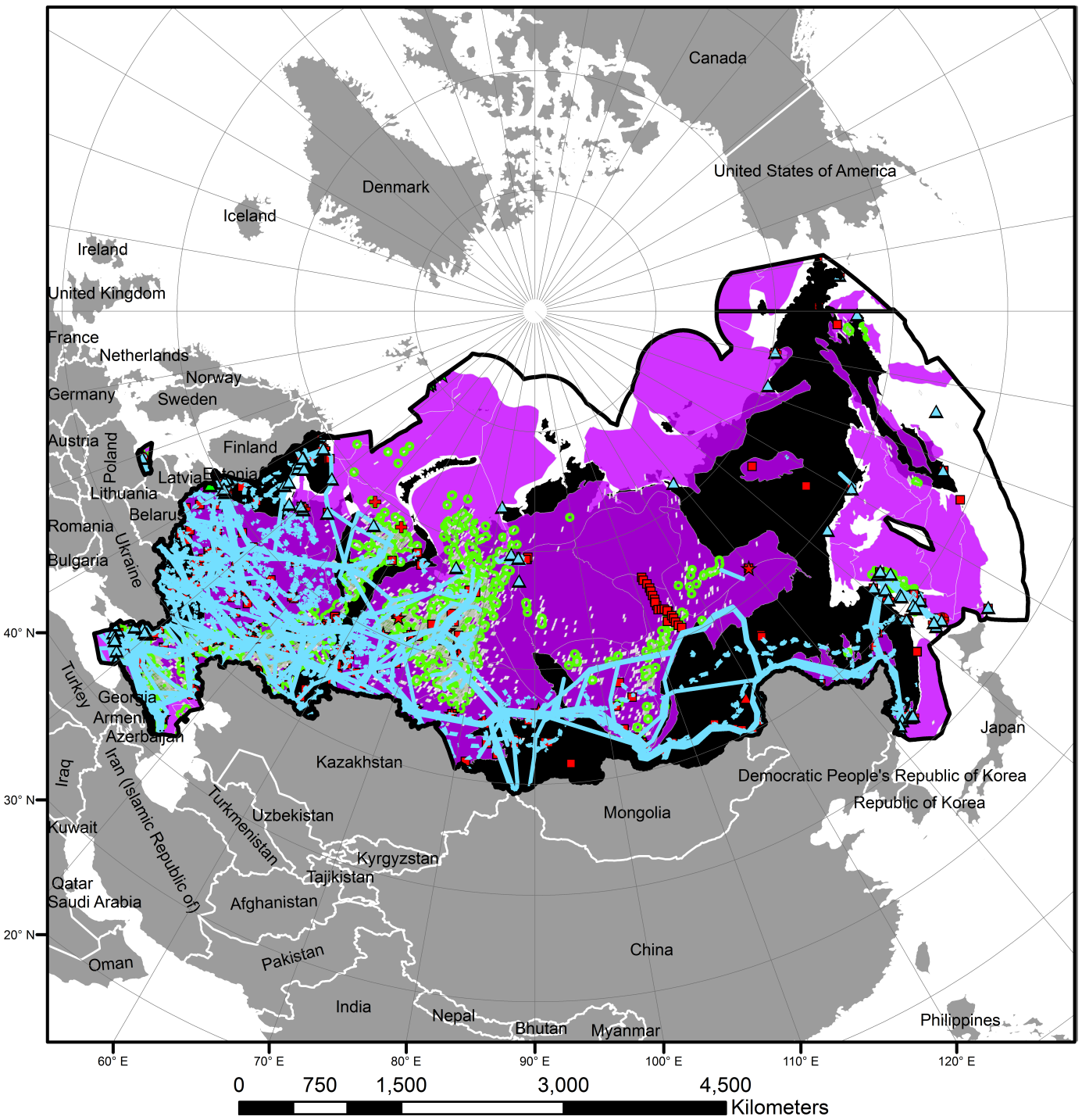

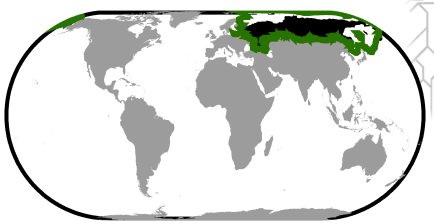

Production & Extraction

- Fields
- Mines
- Platforms & Well Pads
- Underground Storage
- Wells

Well Density Vector Grid
number of wells per grid cell

- 1
- 2
- 3 – 10
- 11 – 20
- 21 – 50
- 51 – 1,000
- 1,001 – 13,565

Transport

- Pipelines
- Ports
- Railways

Geology

- Basins

Facilities & Installations

- LNG
- Power Plants
- Processing Plants
- Refineries
- Stations
- Storage

Rwanda - Catalog of Oil & Gas Infrastructure

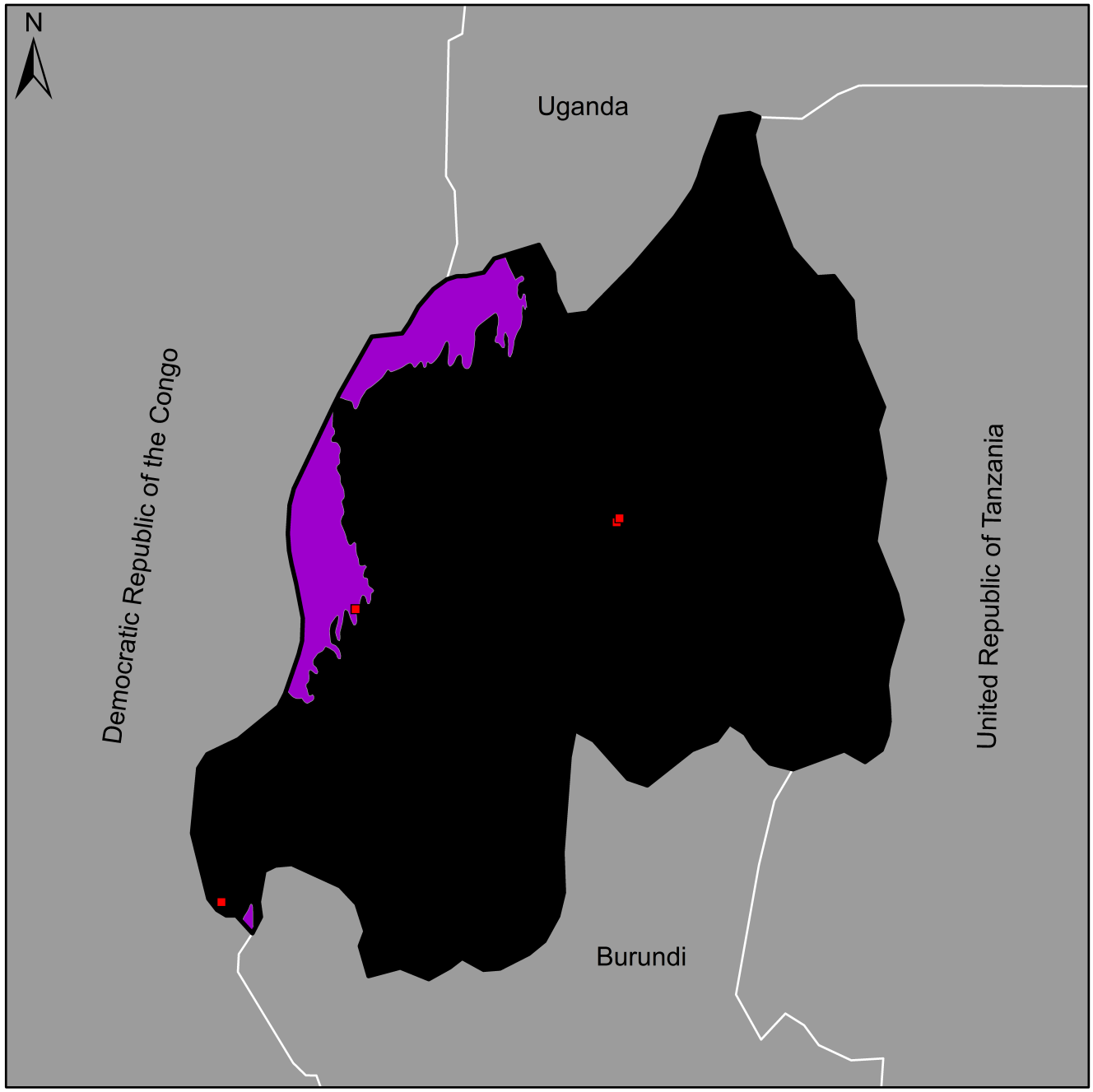

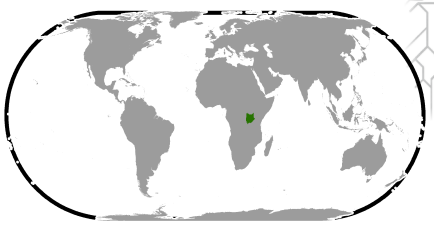

Production & Extraction
- Fields
- Mines
- Platforms & Well Pads
- Underground Storage
- Wells

Well Density Vector Grid
number of wells per grid cell
- 1
- 2
- 3 – 10
- 11 – 20
- 21 – 50
- 51 – 1,000
- 1,001 – 13,565

Transport
- Pipelines
- Ports
- Railways

Geology
- Basins

Facilities & Installations
- LNG
- Power Plants
- Processing Plants
- Refineries
- Stations
- Storage

Saint Kitts and Nevis - Catalog of Oil & Gas Infrastructure

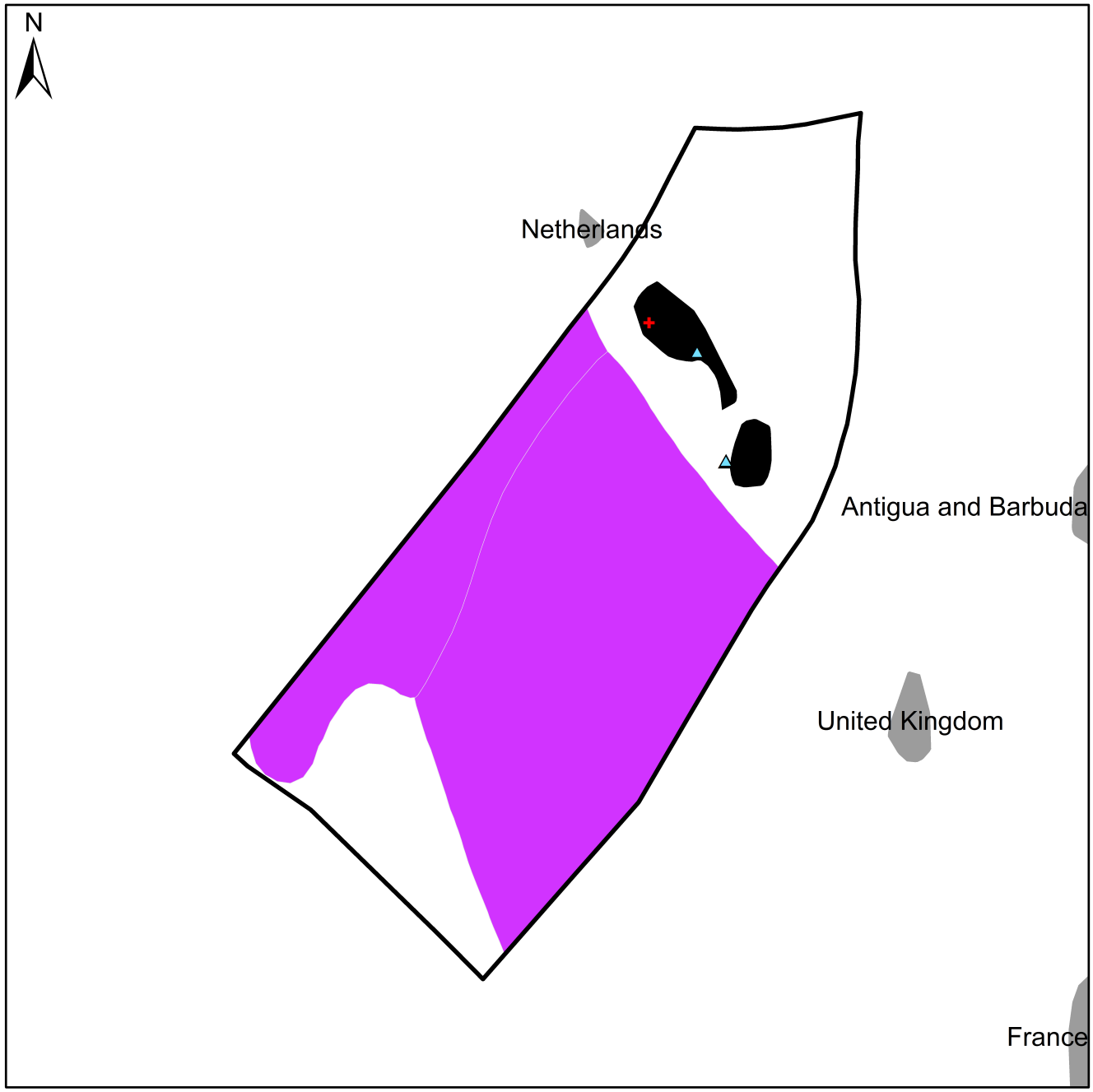

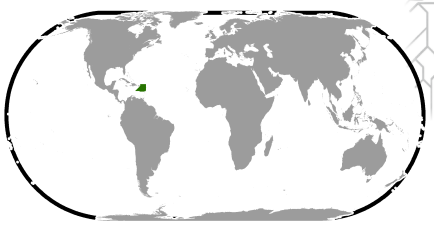

Production & Extraction

- Fields
- Mines
- Platforms & Well Pads
- Underground Storage
- Wells

Well Density Vector Grid
number of wells per grid cell

- 1
- 2
- 3 – 10
- 11 – 20
- 21 – 50
- 51 – 1,000
- 1,001 – 13,565

Transport

- Pipelines
- Ports
- Railways

Geology

- Basins

Facilities & Installations

- LNG
- Power Plants
- Processing Plants
- Refineries
- Stations
- Storage

Saint Lucia - Catalog of Oil & Gas Infrastructure

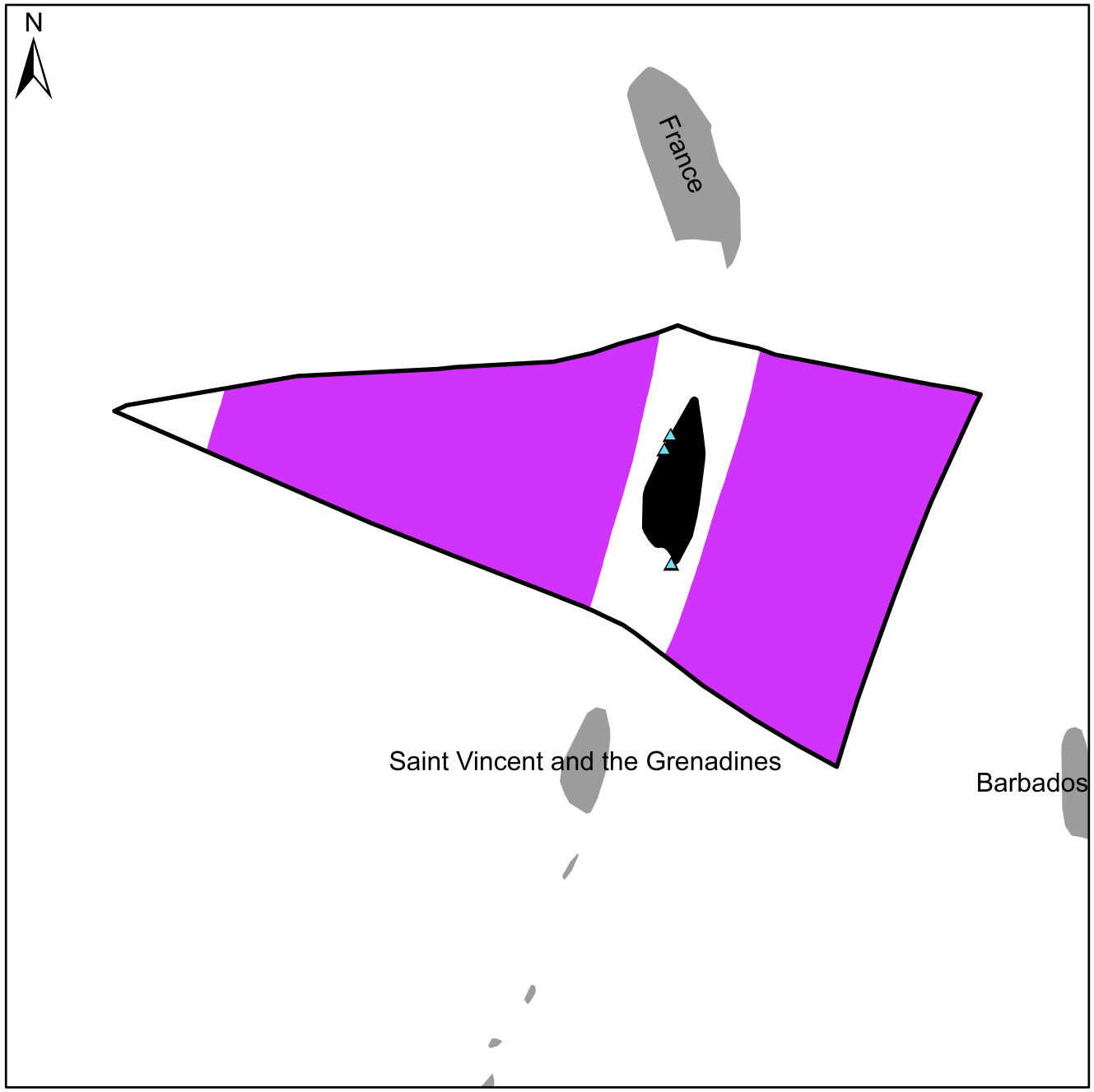



Production & Extraction

- Fields
- Mines
- Platforms & Well Pads
- Underground Storage
- Wells

Well Density Vector Grid
number of wells per grid cell

- 1
- 2
- 3 – 10
- 11 – 20
- 21 – 50
- 51 – 1,000
- 1,001 – 13,565

Transport

- Pipelines
- Ports
- Railways

Geology

- Basins

Facilities & Installations

- LNG
- Power Plants
- Processing Plants
- Refineries
- Stations
- Storage

Saint Vincent and the Grenadines - Catalog of Oil & Gas Infrastructu

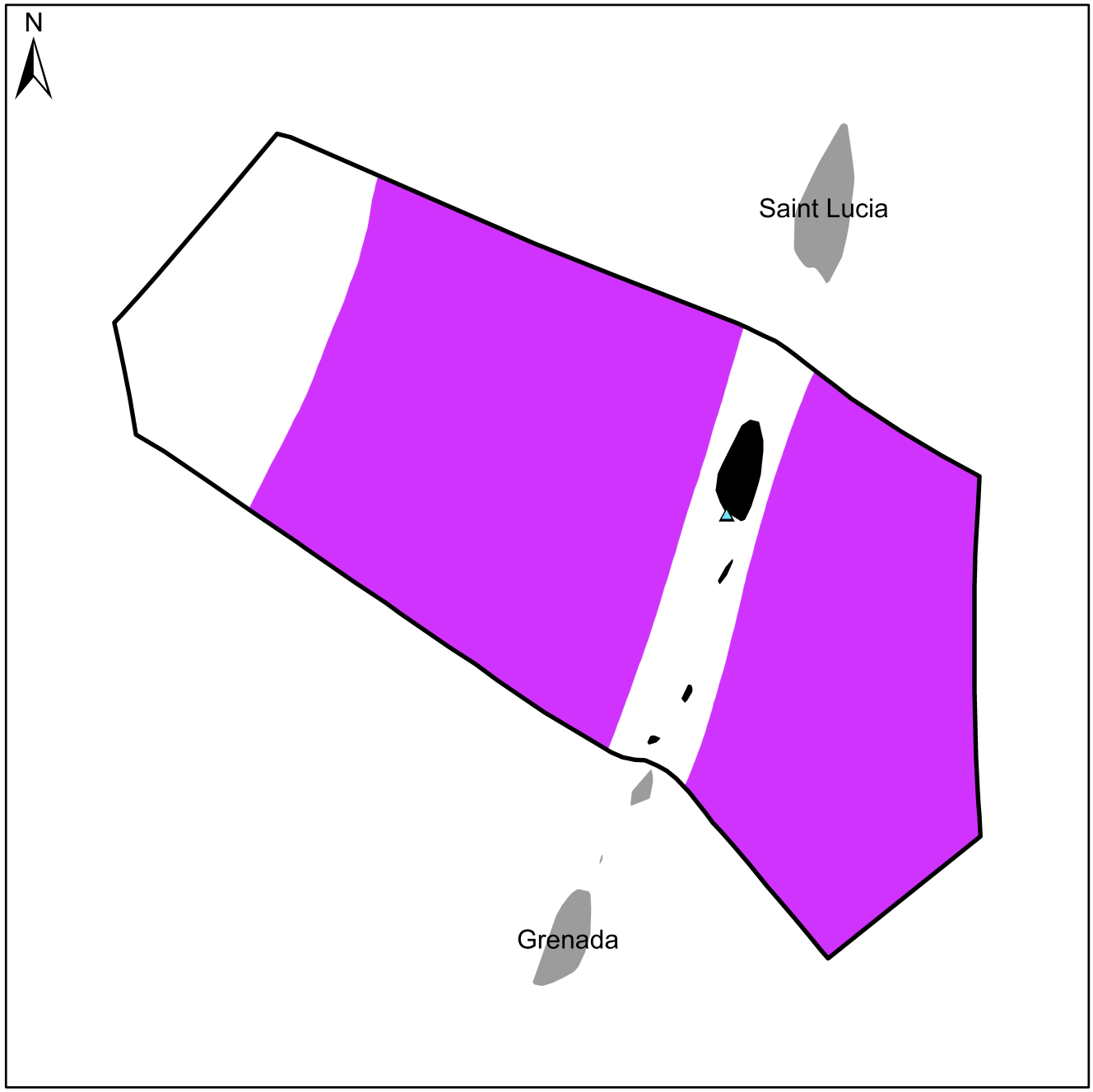

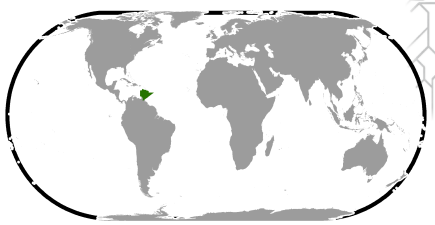

Production & Extraction

- Fields
- Mines
- Platforms & Well Pads
- Underground Storage
- Wells

Well Density Vector Grid
number of wells per grid cell

- 1
- 2
- 3 – 10
- 11 – 20
- 21 – 50
- 51 – 1,000
- 1,001 – 13,565

Transport

- Pipelines
- Ports
- Railways

Geology

- Basins

Facilities & Installations

- LNG
- Power Plants
- Processing Plants
- Refineries
- Stations
- Storage

Samoa - Catalog of Oil & Gas Infrastructure

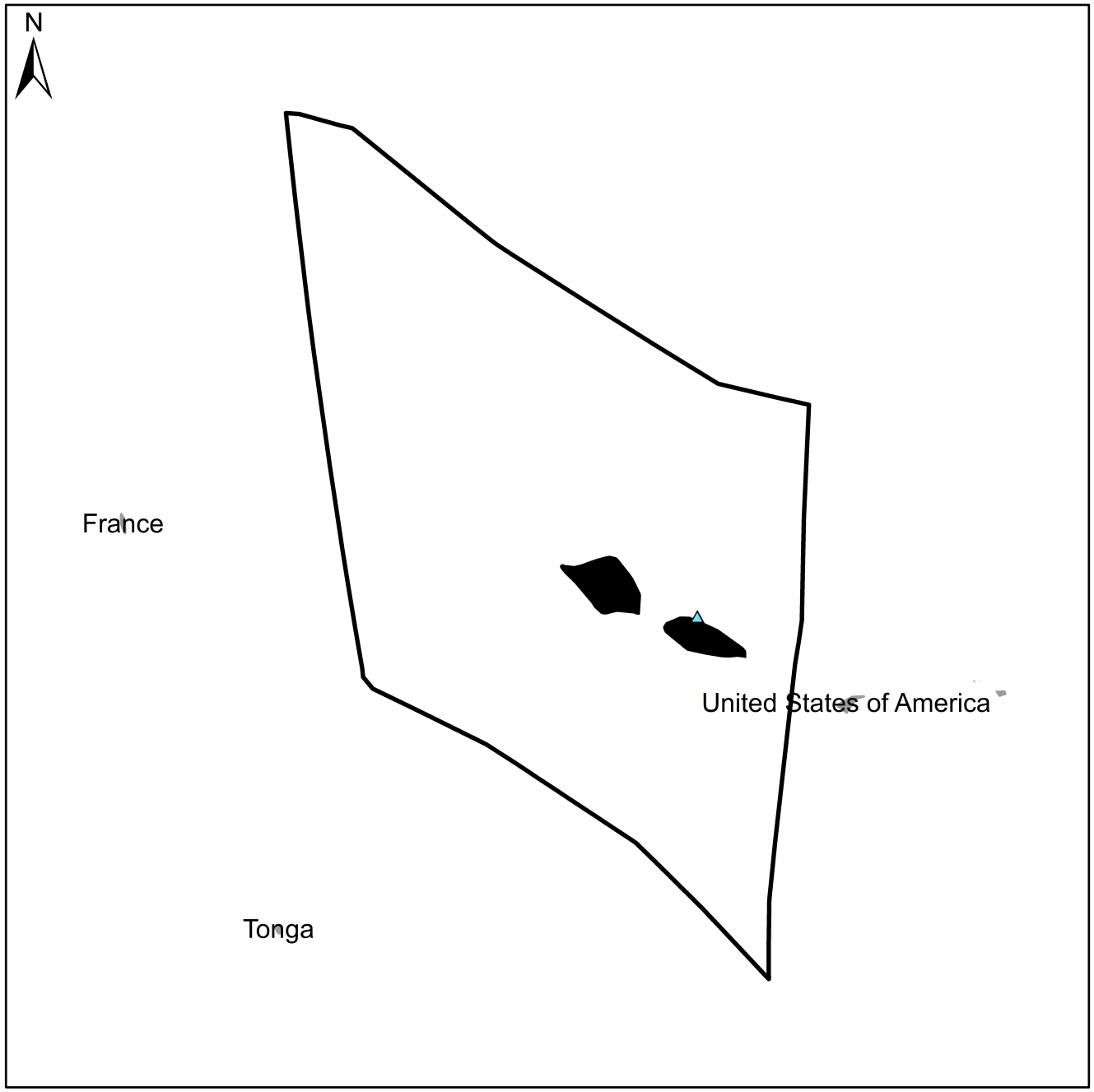

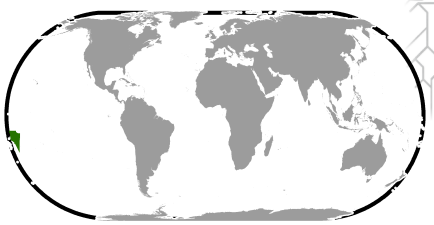

Production & Extraction

- Fields
- Mines
- Platforms & Well Pads
- Underground Storage
- Wells

Well Density Vector Grid
number of wells per grid cell

- 1
- 2
- 3 – 10
- 11 – 20
- 21 – 50
- 51 – 1,000
- 1,001 – 13,565

Transport

- Pipelines
- Ports
- Railways

Geology

- Basins

Facilities & Installations

- LNG
- Power Plants
- Processing Plants
- Refineries
- Stations
- Storage

San Marino - Catalog of Oil & Gas Infrastructure

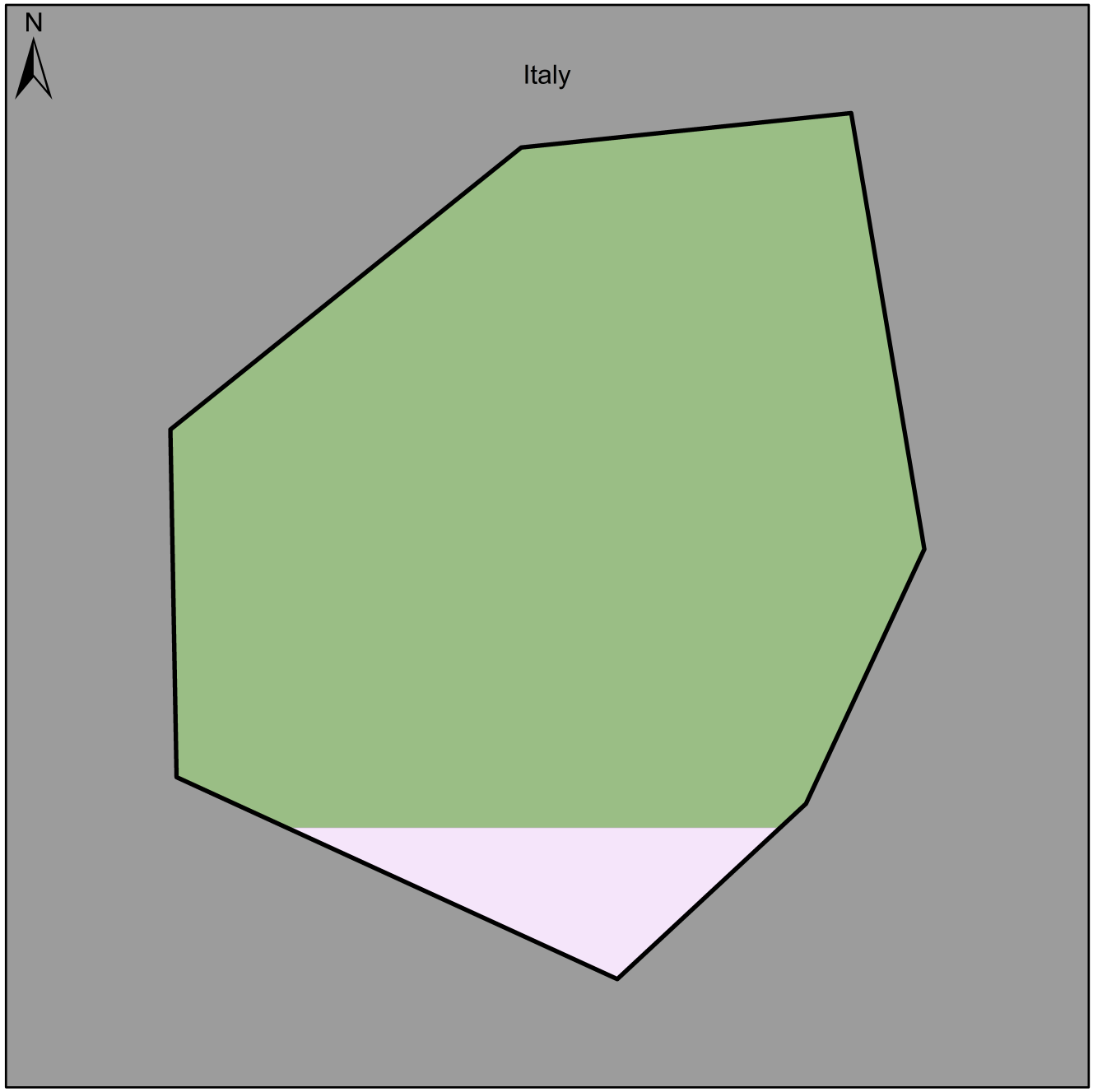

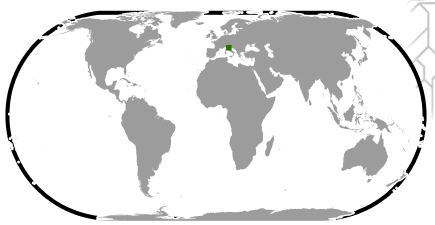

Production & Extraction

- Fields
- Mines
- Platforms & Well Pads
- Underground Storage
- Wells

Well Density Vector Grid
number of wells per grid cell

- 1
- 2
- 3 – 10
- 11 – 20
- 21 – 50
- 51 – 1,000
- 1,001 – 13,565

Transport

- Pipelines
- Ports
- Railways

Geology

- Basins

Facilities & Installations

- LNG
- Power Plants
- Processing Plants
- Refineries
- Stations
- Storage

Sao Tome and Principe - Catalog of Oil & Gas Infrastructure

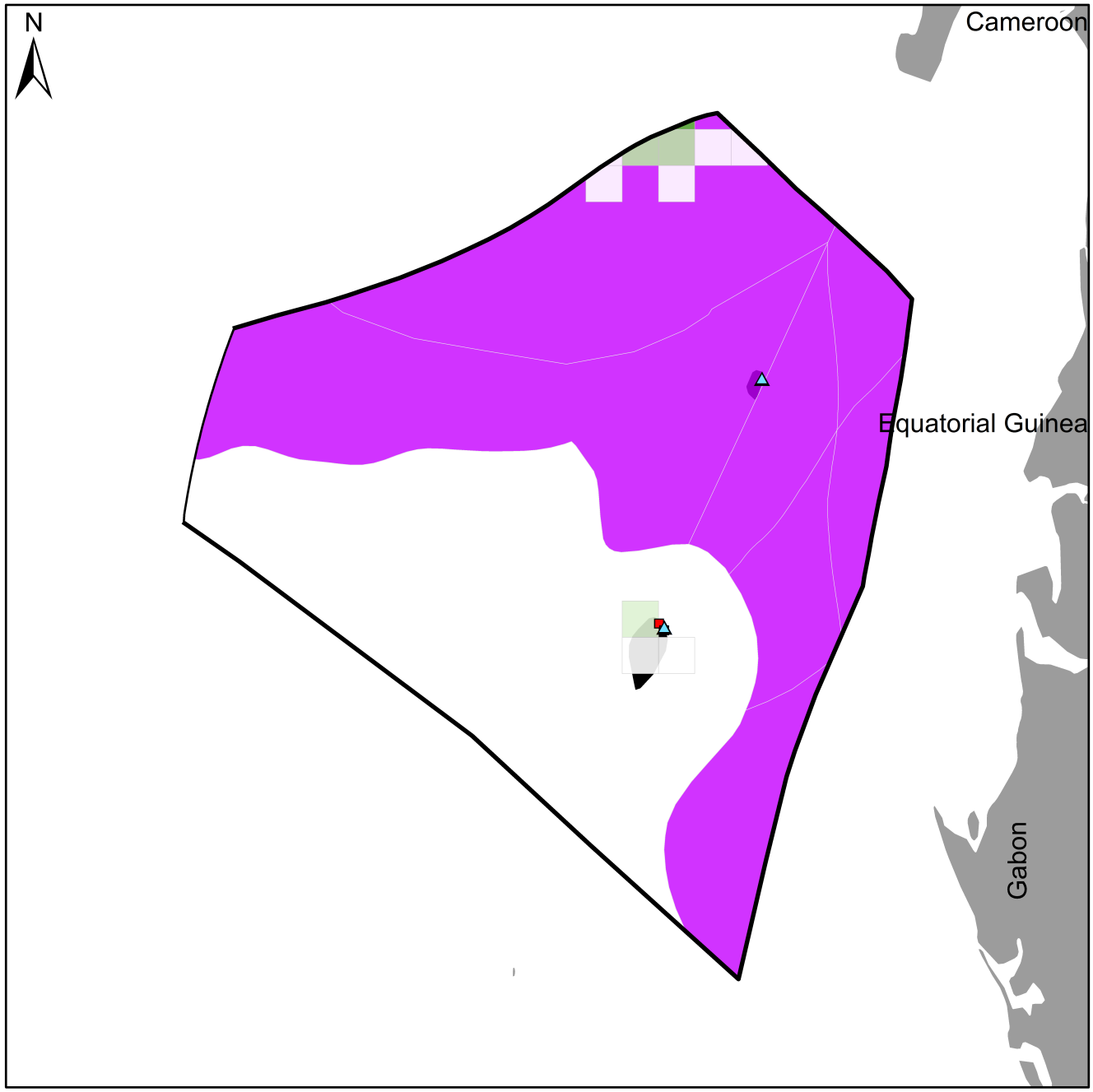

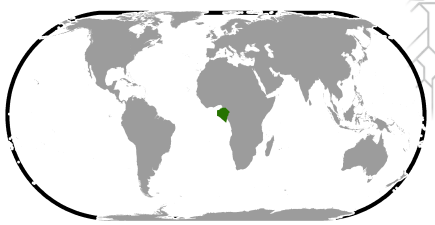

Production & Extraction

- Fields
- Mines
- Platforms & Well Pads
- Underground Storage
- Wells

Well Density Vector Grid
number of wells per grid cell

- 1
- 2
- 3 – 10
- 11 – 20
- 21 – 50
- 51 – 1,000
- 1,001 – 13,565

Transport

- Pipelines
- Ports
- Railways

Geology

- Basins

Facilities & Installations

- LNG
- Power Plants
- Processing Plants
- Refineries
- Stations
- Storage

Saudi Arabia - Catalog of Oil & Gas Infrastructure

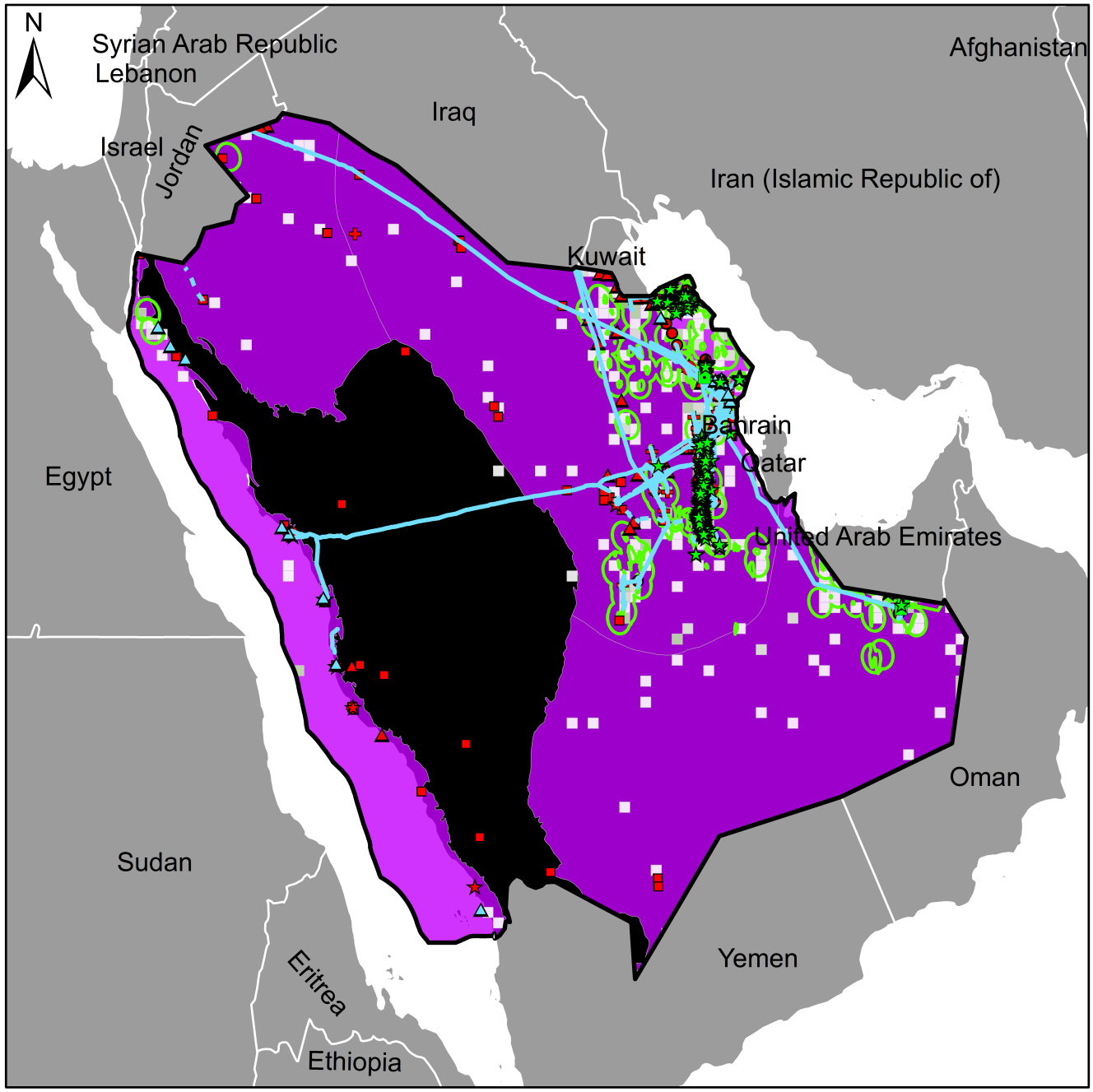

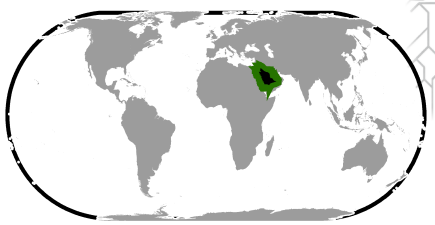

Production & Extraction

- Fields
- Mines
- Platforms & Well Pads
- Underground Storage
- Wells

Well Density Vector Grid
number of wells per grid cell

- 1
- 2
- 3 – 10
- 11 – 20
- 21 – 50
- 51 – 1,000
- 1,001 – 13,565

Transport

- Pipelines
- Ports
- Railways

Geology

- Basins

Facilities & Installations

- LNG
- Power Plants
- Processing Plants
- Refineries
- Stations
- Storage

Senegal - Catalog of Oil & Gas Infrastructure

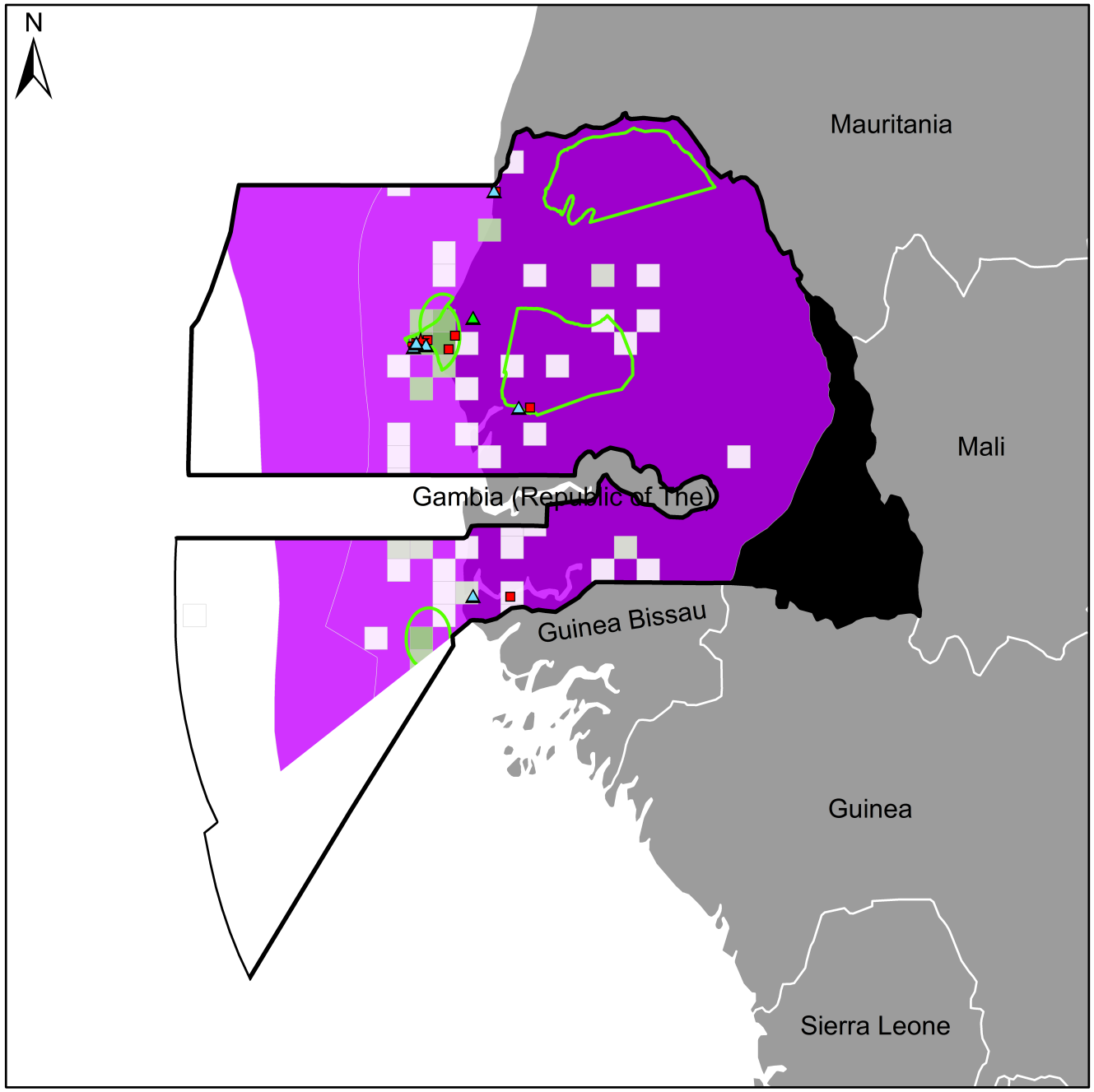

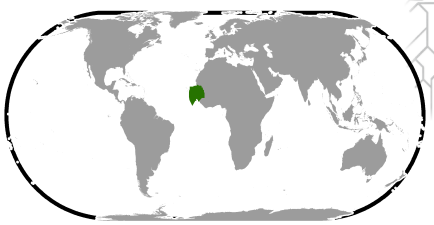

Production & Extraction

- Fields
- Mines
- Platforms & Well Pads
- Underground Storage
- Wells

Well Density Vector Grid
number of wells per grid cell

- 1
- 2
- 3 – 10
- 11 – 20
- 21 – 50
- 51 – 1,000
- 1,001 – 13,565

Transport

- Pipelines
- Ports
- Railways

Geology

- Basins

Facilities & Installations

- LNG
- Power Plants
- Processing Plants
- Refineries
- Stations
- Storage

Serbia - Catalog of Oil & Gas Infrastructure

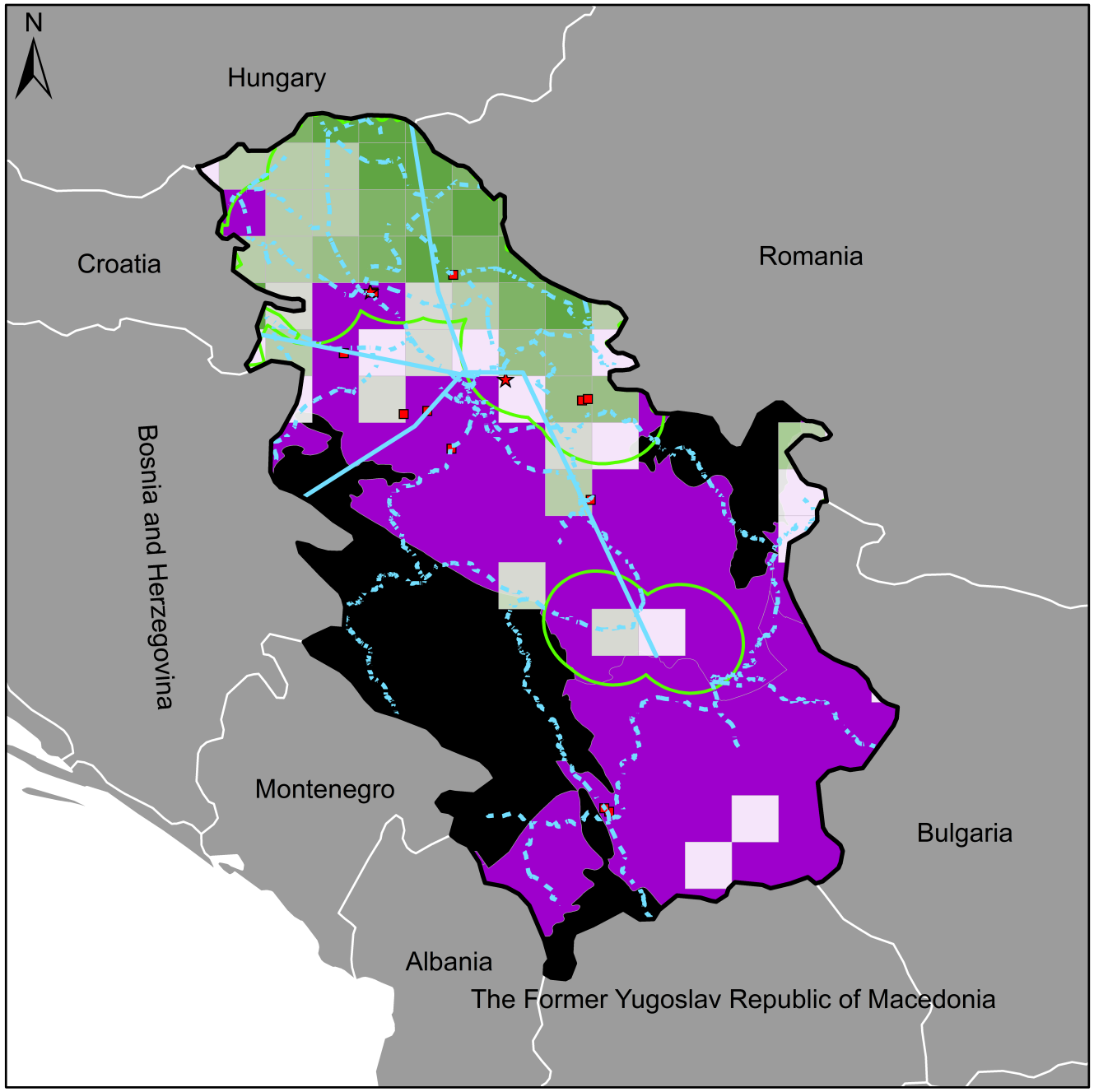

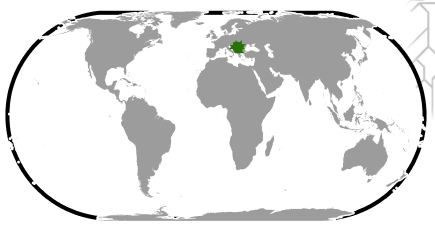

Production & Extraction

- Fields
- Mines
- Platforms & Well Pads
- Underground Storage
- Wells

Well Density Vector Grid
number of wells per grid cell

- 1
- 2
- 3 – 10
- 11 – 20
- 21 – 50
- 51 – 1,000
- 1,001 – 13,565

Transport

- Pipelines
- Ports
- Railways

Geology

- Basins

Facilities & Installations

- LNG
- Power Plants
- Processing Plants
- Refineries
- Stations
- Storage

Seychelles - Catalog of Oil & Gas Infrastructure

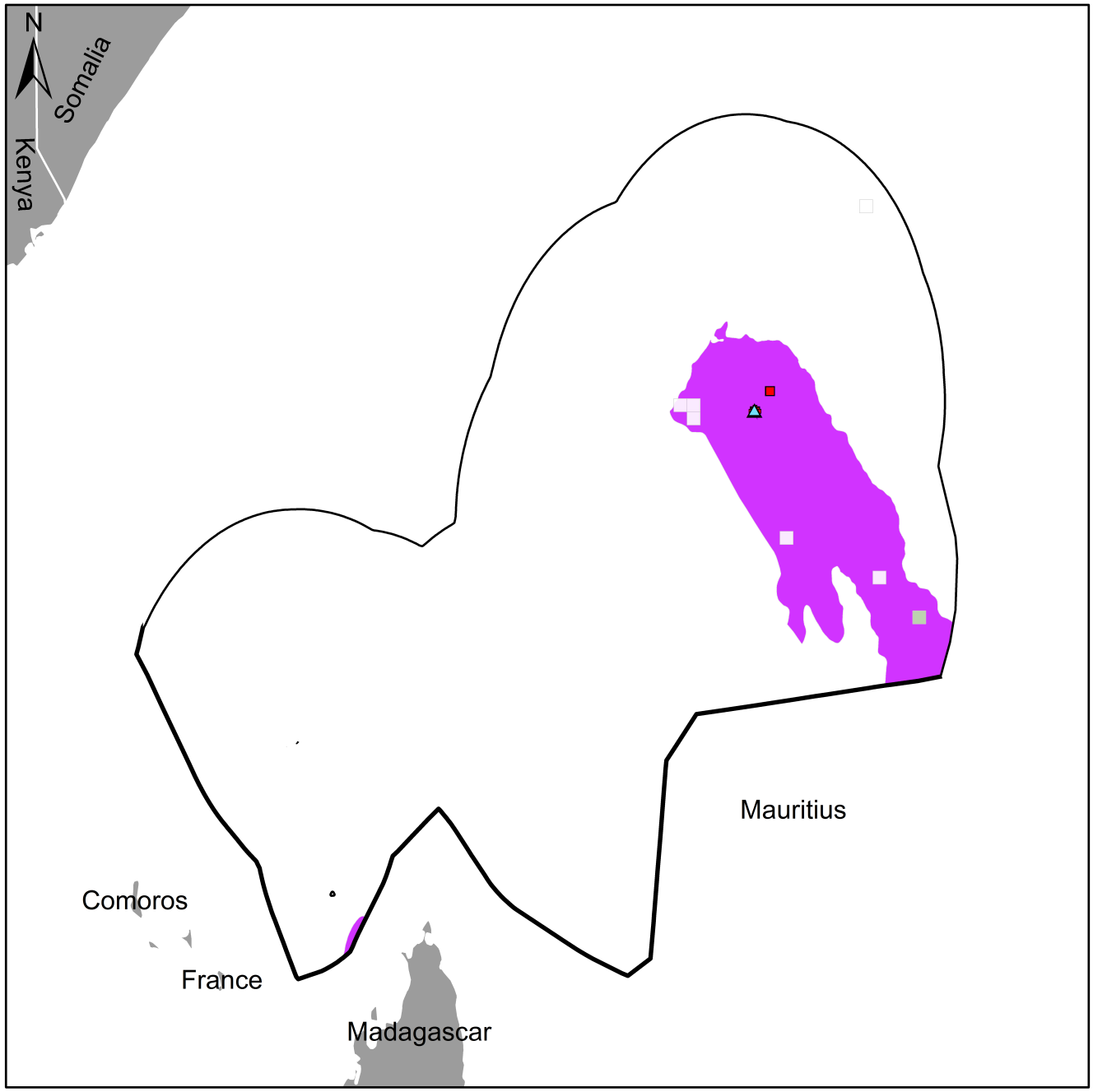

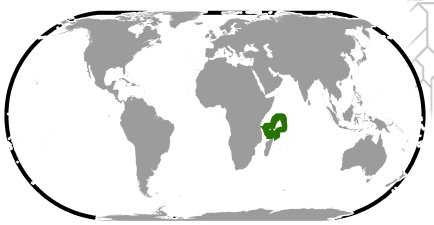

Production & Extraction

- Fields
- Mines
- Platforms & Well Pads
- Underground Storage
- Wells

Well Density Vector Grid
number of wells per grid cell

- 1
- 2
- 3 – 10
- 11 – 20
- 21 – 50
- 51 – 1,000
- 1,001 – 13,565

Transport

- Pipelines
- Ports
- Railways

Geology

- Basins

Facilities & Installations

- LNG
- Power Plants
- Processing Plants
- Refineries
- Stations
- Storage

Sierra Leone - Catalog of Oil & Gas Infrastructure

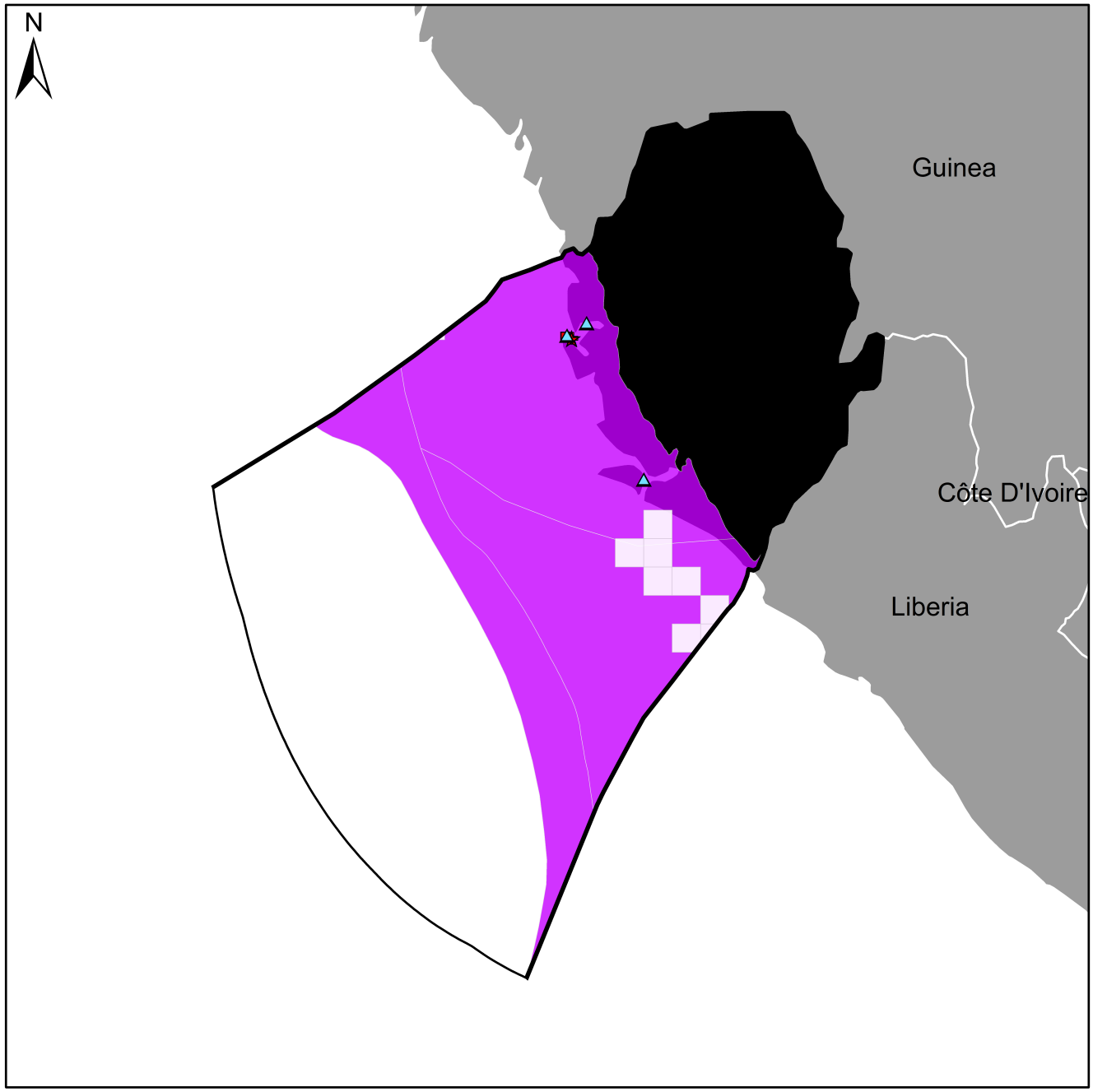

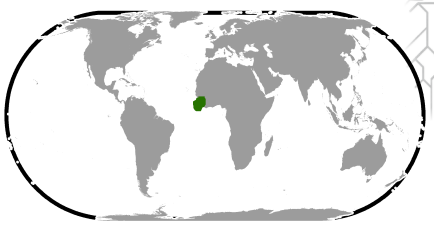

Production & Extraction

- Fields
- Mines
- Platforms & Well Pads
- Underground Storage
- Wells

Well Density Vector Grid
number of wells per grid cell

- 1
- 2
- 3 – 10
- 11 – 20
- 21 – 50
- 51 – 1,000
- 1,001 – 13,565

Transport

- Pipelines
- Ports
- Railways

Geology

- Basins

Facilities & Installations

- LNG
- Power Plants
- Processing Plants
- Refineries
- Stations
- Storage

Singapore - Catalog of Oil & Gas Infrastructure

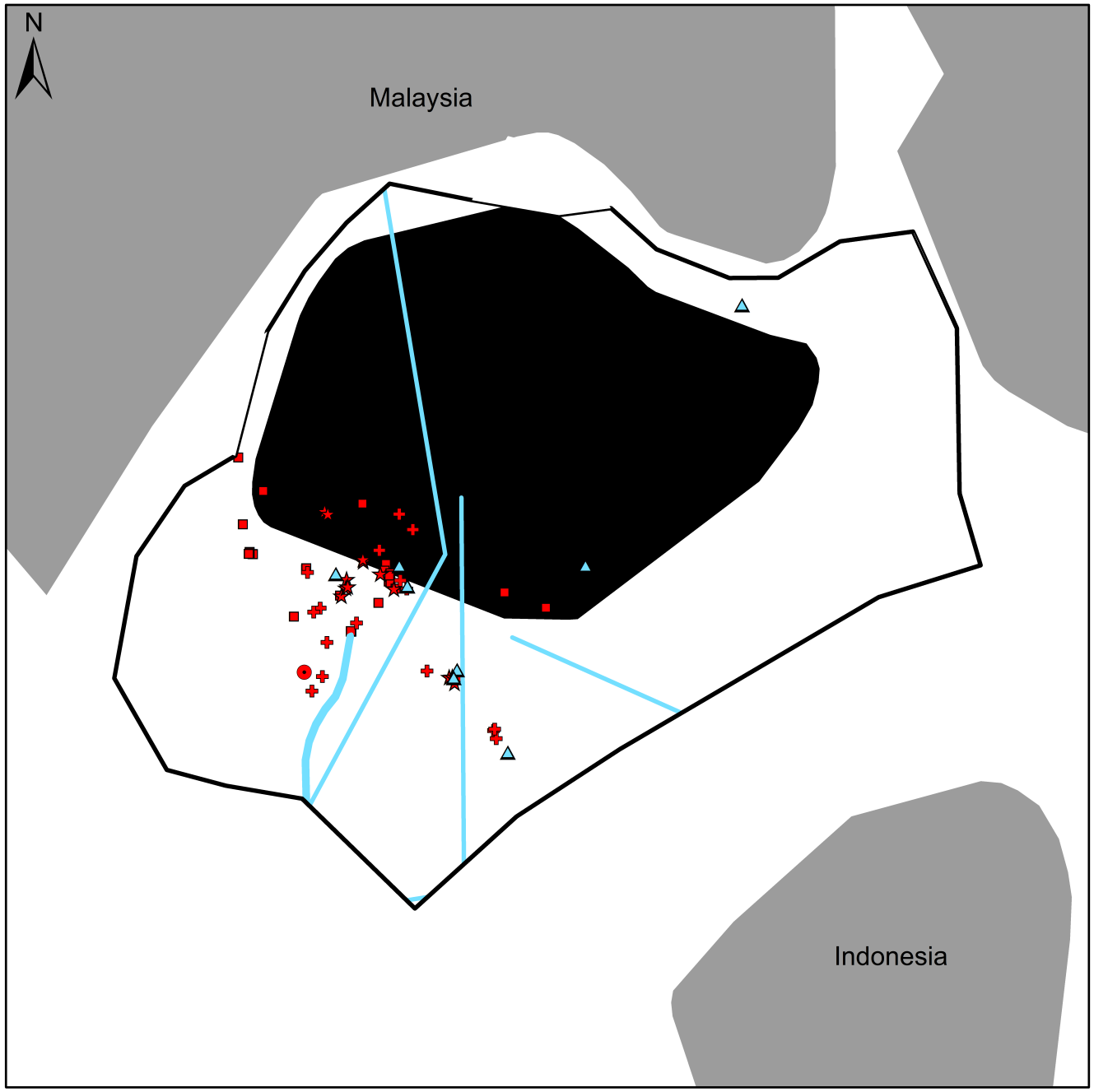

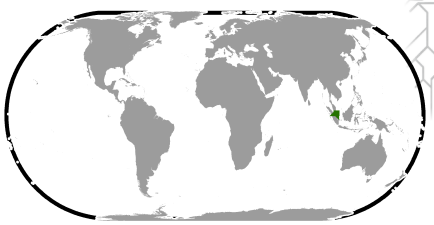

Production & Extraction

- Fields
- Mines
- Platforms & Well Pads
- Underground Storage
- Wells

Well Density Vector Grid
number of wells per grid cell

- 1
- 2
- 3 – 10
- 11 – 20
- 21 – 50
- 51 – 1,000
- 1,001 – 13,565

Transport

- Pipelines
- Ports
- Railways

Geology

- Basins

Facilities & Installations

- LNG
- Power Plants
- Processing Plants
- Refineries
- Stations
- Storage

Slovakia - Catalog of Oil & Gas Infrastructure

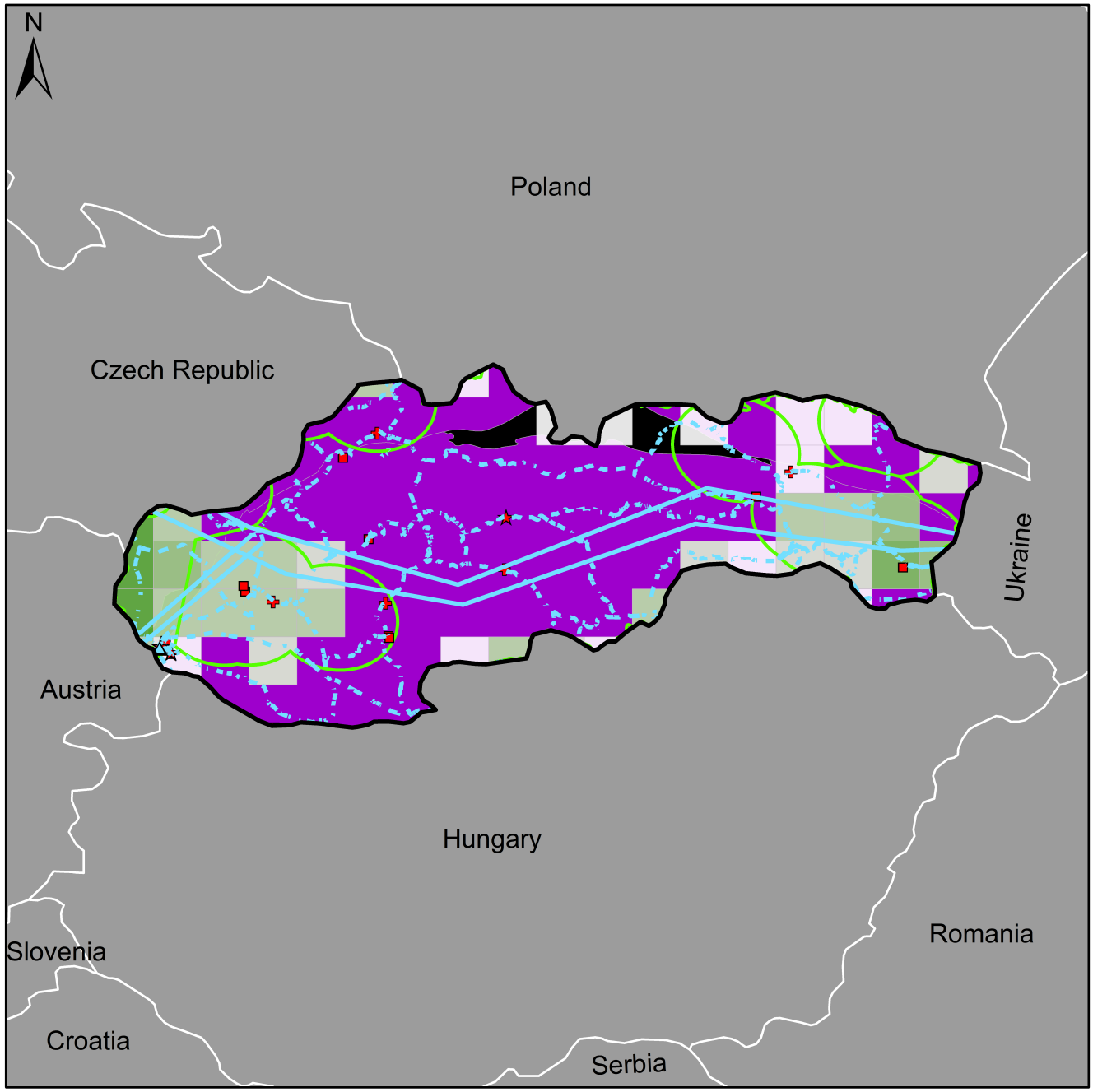

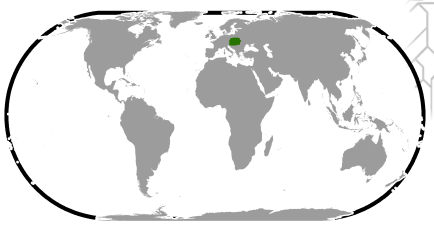

Production & Extraction

- Fields
- Mines
- Platforms & Well Pads
- Underground Storage
- Wells

Well Density Vector Grid
number of wells per grid cell

- 1
- 2
- 3 – 10
- 11 – 20
- 21 – 50
- 51 – 1,000
- 1,001 – 13,565

Transport

- Pipelines
- Ports
- Railways

Geology

- Basins

Facilities & Installations

- LNG
- Power Plants
- Processing Plants
- Refineries
- Stations
- Storage

Slovenia - Catalog of Oil & Gas Infrastructure

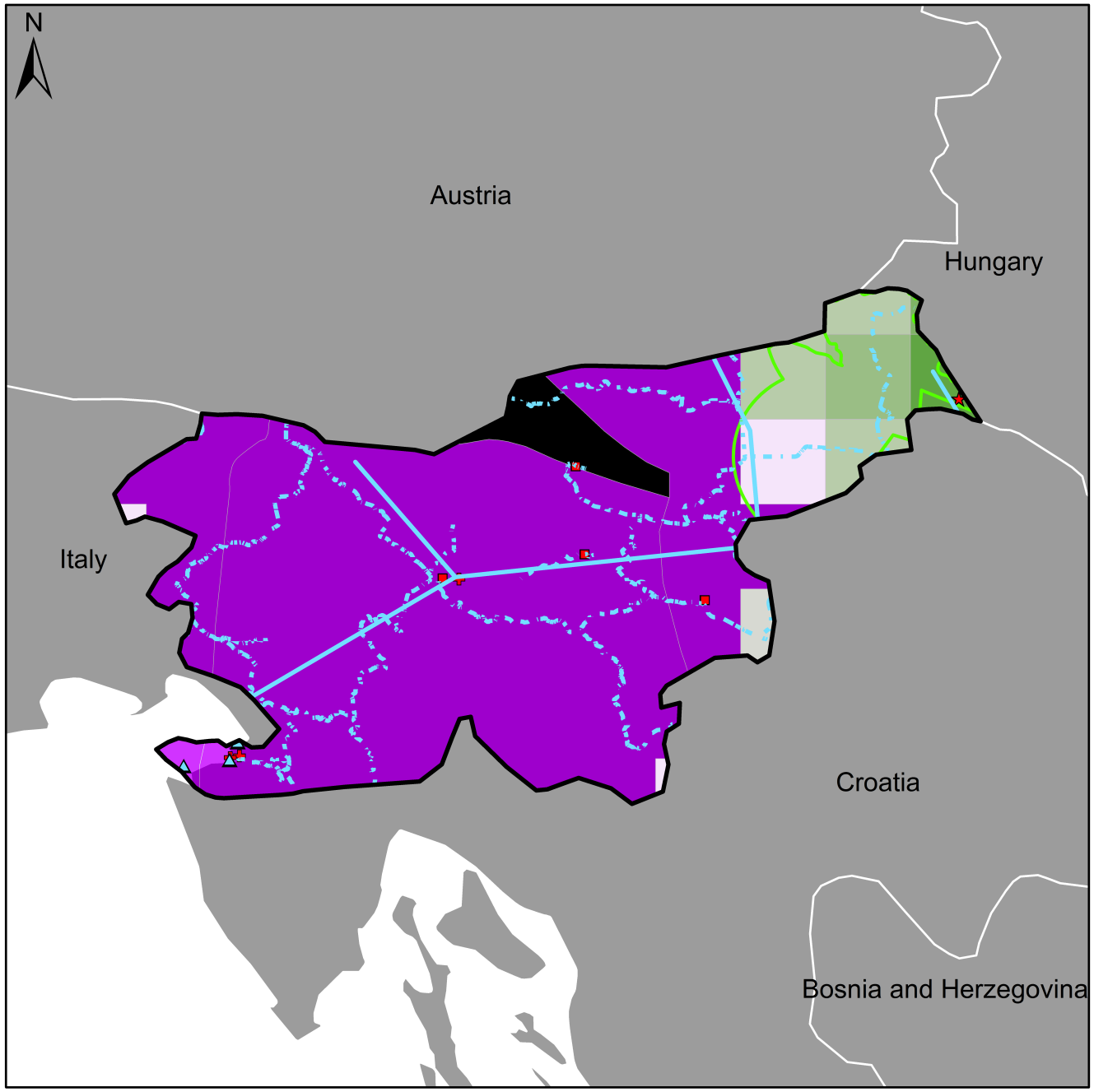

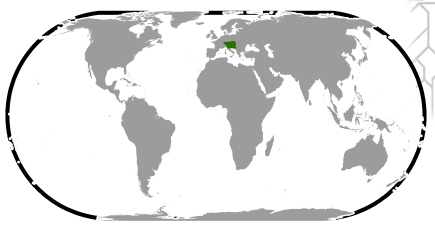

Production & Extraction

- Fields
- Mines
- Platforms & Well Pads
- Underground Storage
- Wells

Well Density Vector Grid
number of wells per grid cell

- 1
- 2
- 3 – 10
- 11 – 20
- 21 – 50
- 51 – 1,000
- 1,001 – 13,565

Transport

- Pipelines
- Ports
- Railways

Geology

- Basins

Facilities & Installations

- LNG
- Power Plants
- Processing Plants
- Refineries
- Stations
- Storage

Solomon Islands - Catalog of Oil & Gas Infrastructure

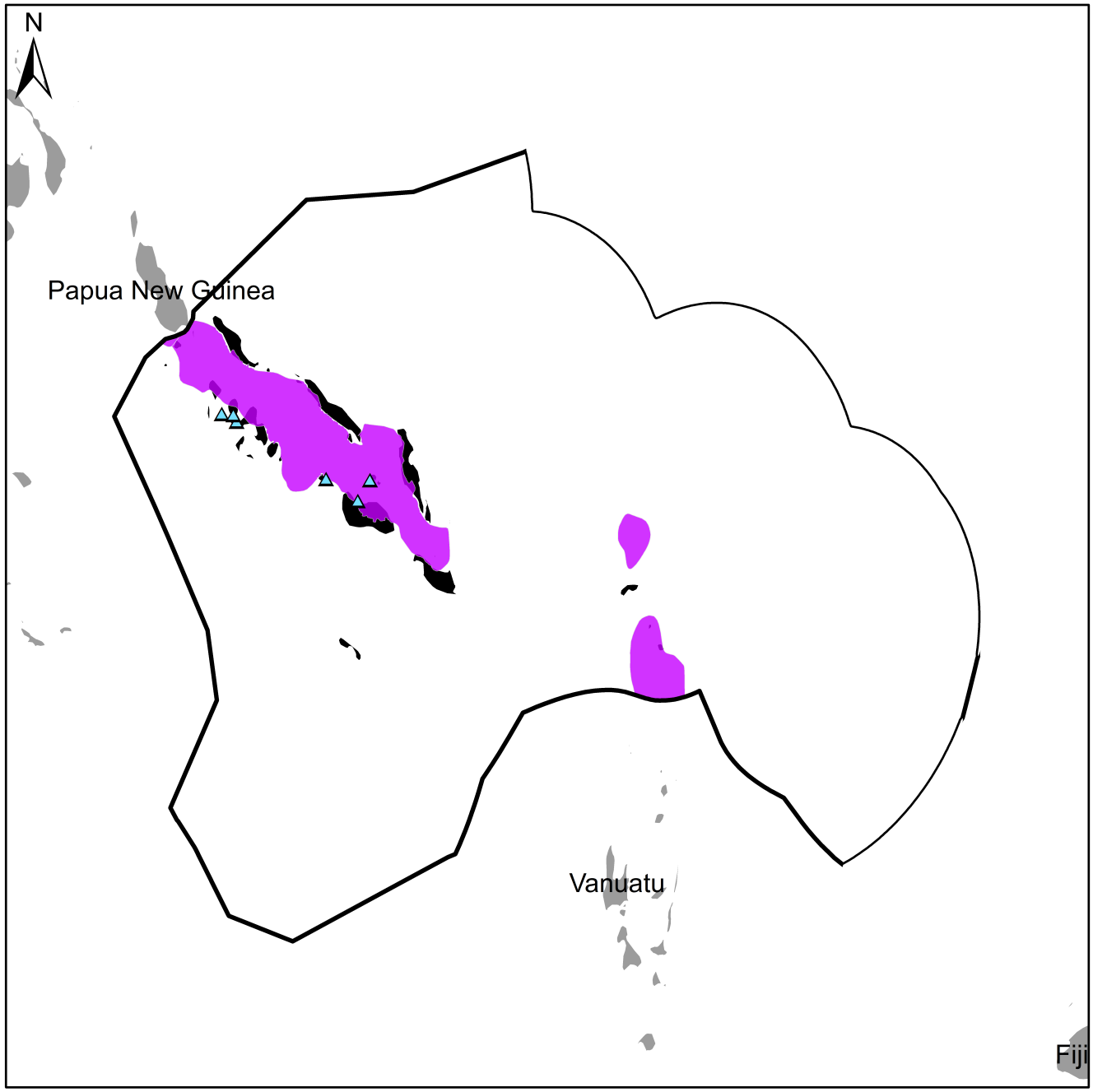

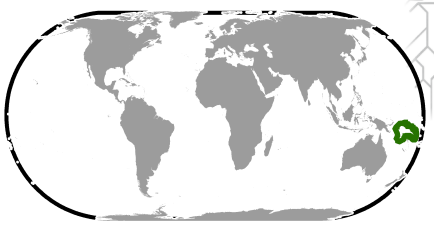

Production & Extraction

- Fields
- Mines
- Platforms & Well Pads
- Underground Storage
- Wells

Well Density Vector Grid
number of wells per grid cell

- 1
- 2
- 3 – 10
- 11 – 20
- 21 – 50
- 51 – 1,000
- 1,001 – 13,565

Transport

- Pipelines
- Ports
- Railways

Geology

- Basins

Facilities & Installations

- LNG
- Power Plants
- Processing Plants
- Refineries
- Stations
- Storage

Somalia - Catalog of Oil & Gas Infrastructure

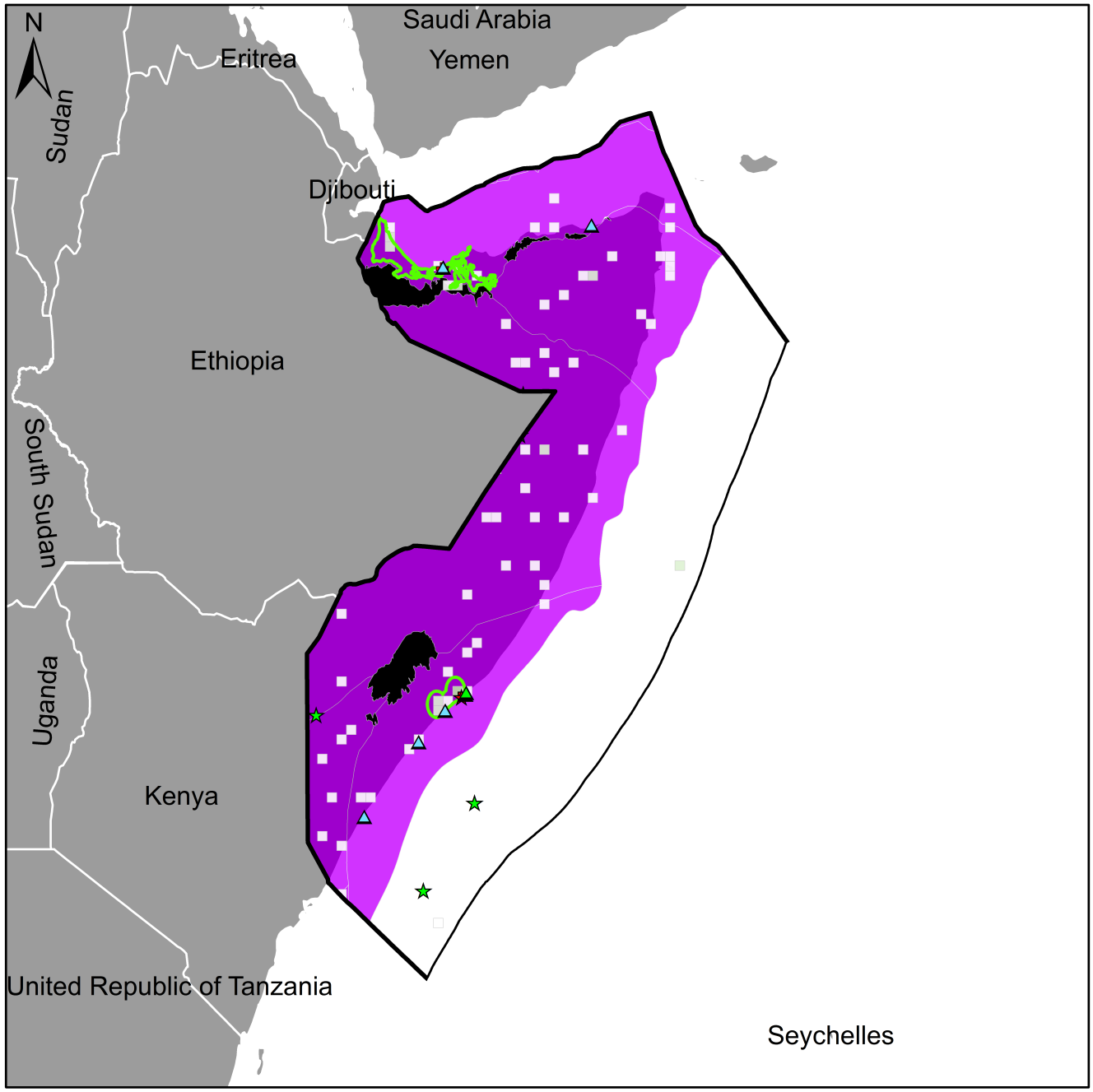

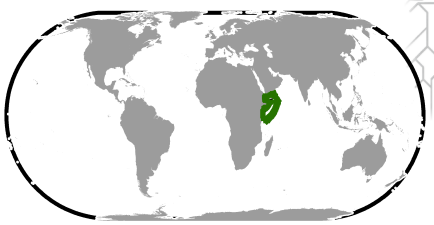

Production & Extraction

- Fields
- Mines
- Platforms & Well Pads
- Underground Storage
- Wells

Well Density Vector Grid
number of wells per grid cell

- 1
- 2
- 3 – 10
- 11 – 20
- 21 – 50
- 51 – 1,000
- 1,001 – 13,565

Transport

- Pipelines
- Ports
- Railways

Geology

- Basins

Facilities & Installations

- LNG
- Power Plants
- Processing Plants
- Refineries
- Stations
- Storage

South Africa - Catalog of Oil & Gas Infrastructure

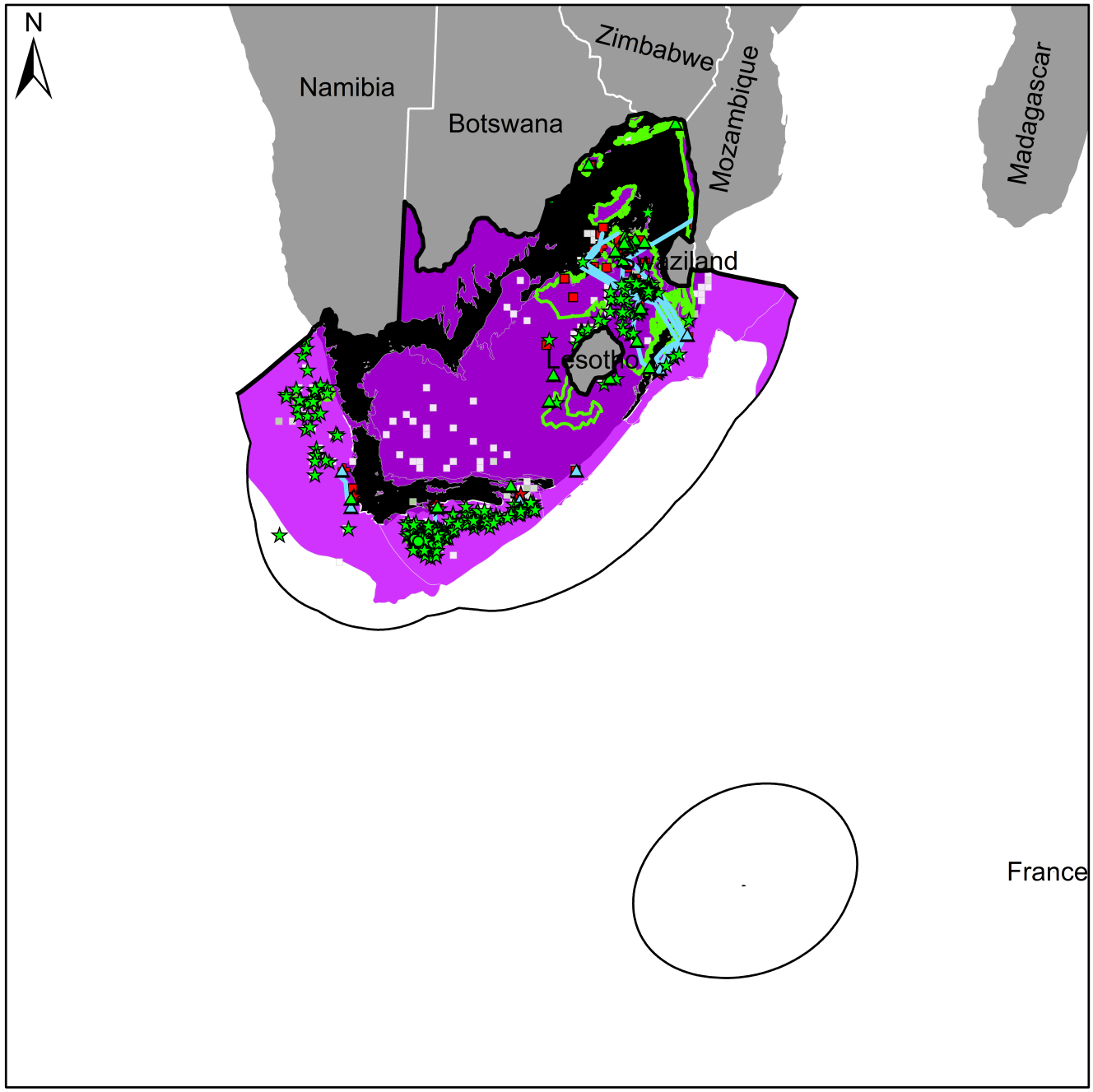

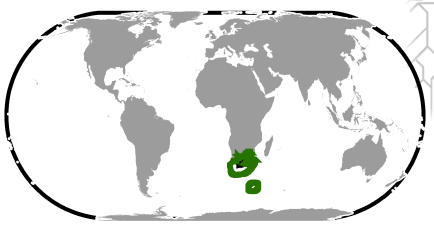

Production & Extraction

- Fields
- Mines
- Platforms & Well Pads
- Underground Storage
- Wells

Well Density Vector Grid
number of wells per grid cell

- 1
- 2
- 3 – 10
- 11 – 20
- 21 – 50
- 51 – 1,000
- 1,001 – 13,565

Transport

- Pipelines
- Ports
- Railways

Geology

- Basins

Facilities & Installations

- LNG
- Power Plants
- Processing Plants
- Refineries
- Stations
- Storage

South Sudan - Catalog of Oil & Gas Infrastructure

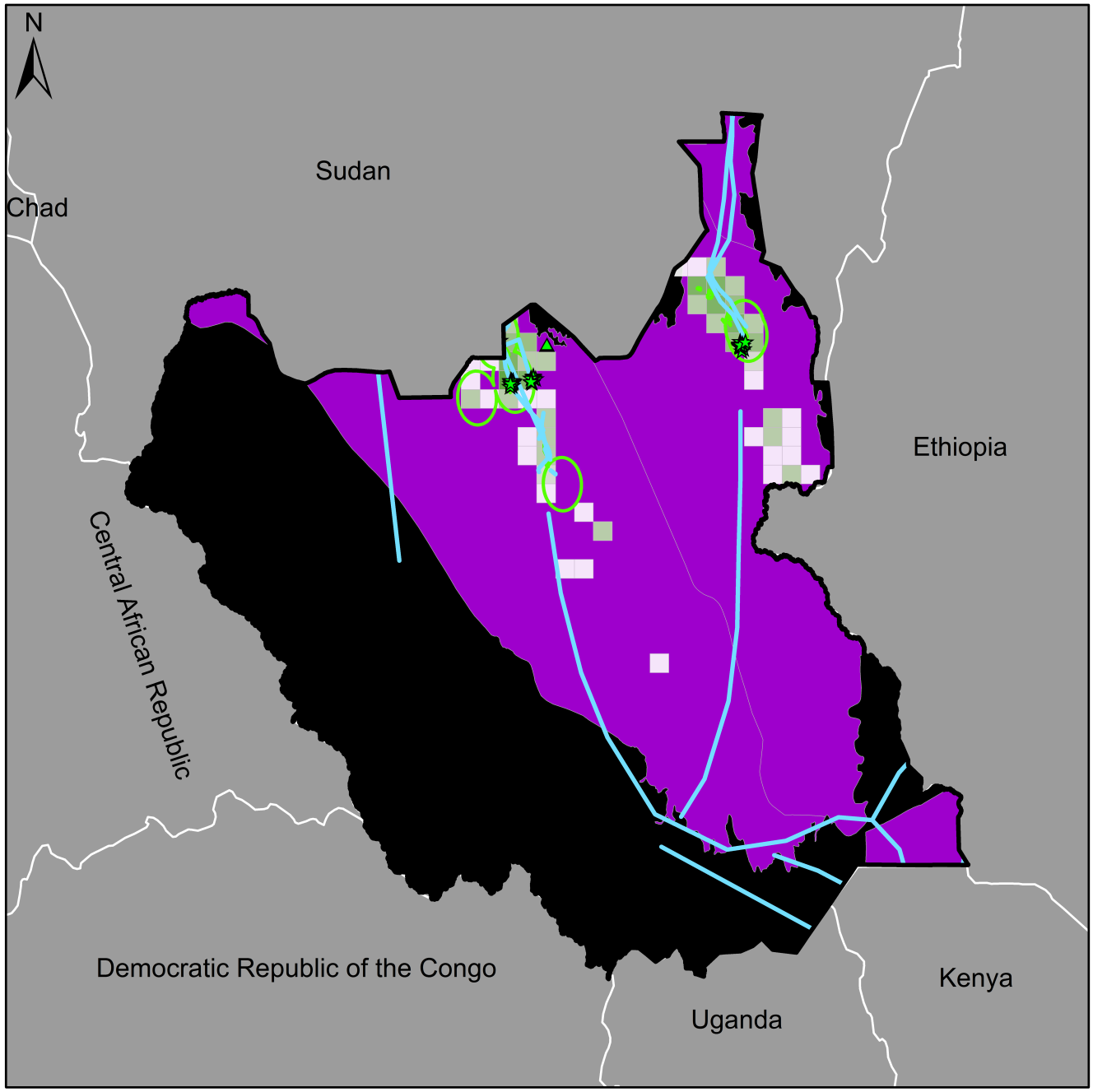

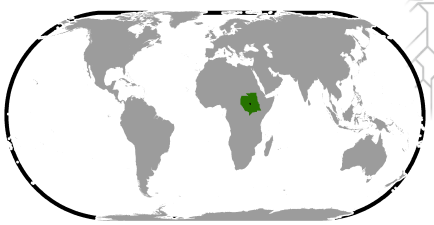

Production & Extraction

- Fields
- Mines
- Platforms & Well Pads
- Underground Storage
- Wells

Well Density Vector Grid
number of wells per grid cell

- 1
- 2
- 3 – 10
- 11 – 20
- 21 – 50
- 51 – 1,000
- 1,001 – 13,565

Transport

- Pipelines
- Ports
- Railways

Geology

- Basins

Facilities & Installations

- LNG
- Power Plants
- Processing Plants
- Refineries
- Stations
- Storage

Spain - Catalog of Oil & Gas Infrastructure

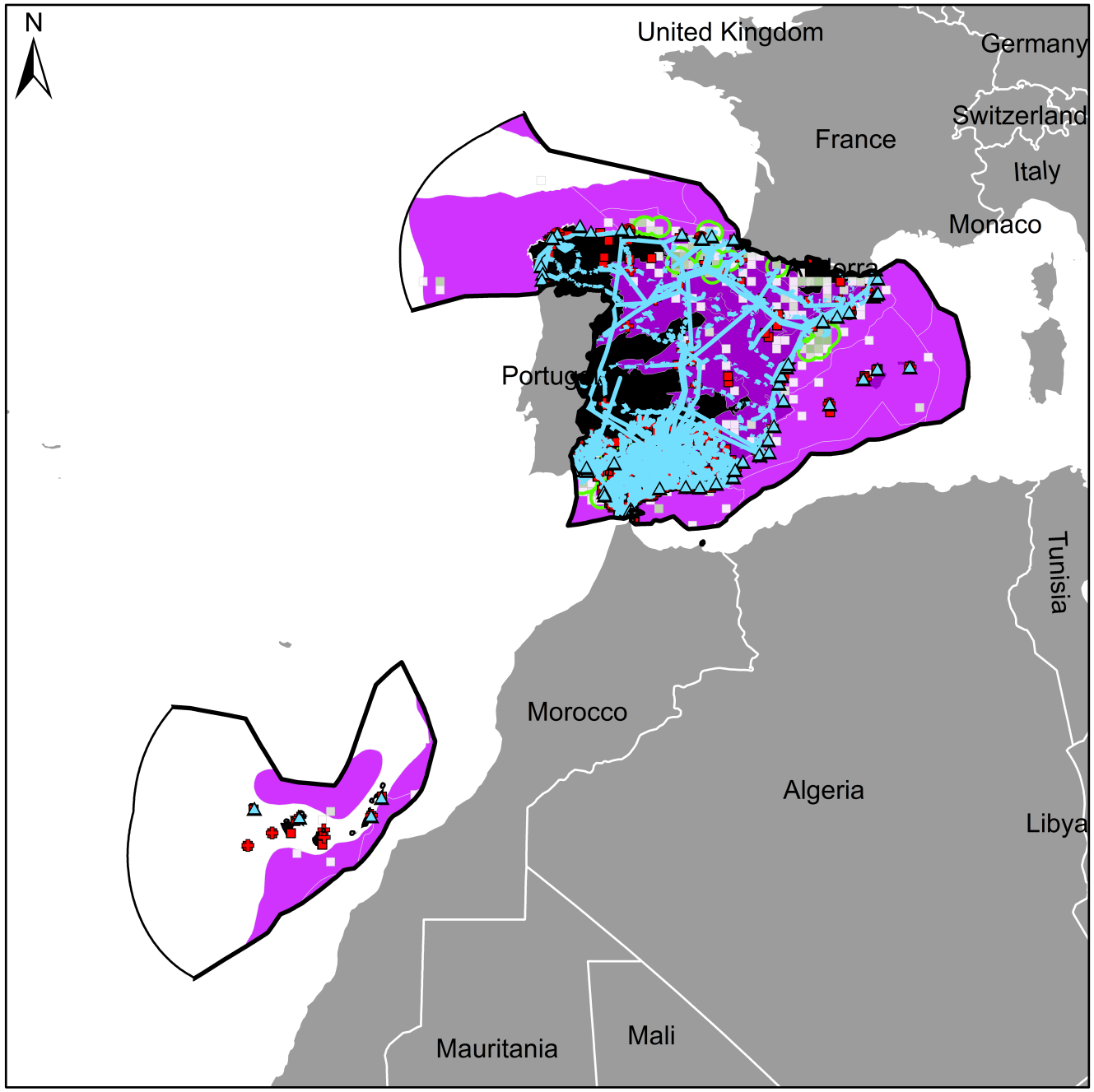

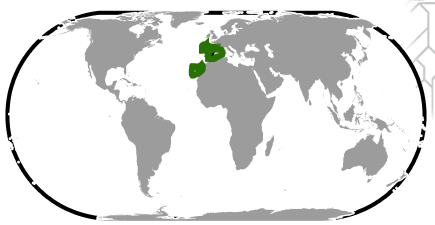

Production & Extraction

- Fields
- Mines
- Platforms & Well Pads
- Underground Storage
- Wells

Well Density Vector Grid
number of wells per grid cell

- 1
- 2
- 3 – 10
- 11 – 20
- 21 – 50
- 51 – 1,000
- 1,001 – 13,565

Transport

- Pipelines
- Ports
- Railways

Geology

- Basins

Facilities & Installations

- LNG
- Power Plants
- Processing Plants
- Refineries
- Stations
- Storage

Sri Lanka - Catalog of Oil & Gas Infrastructure

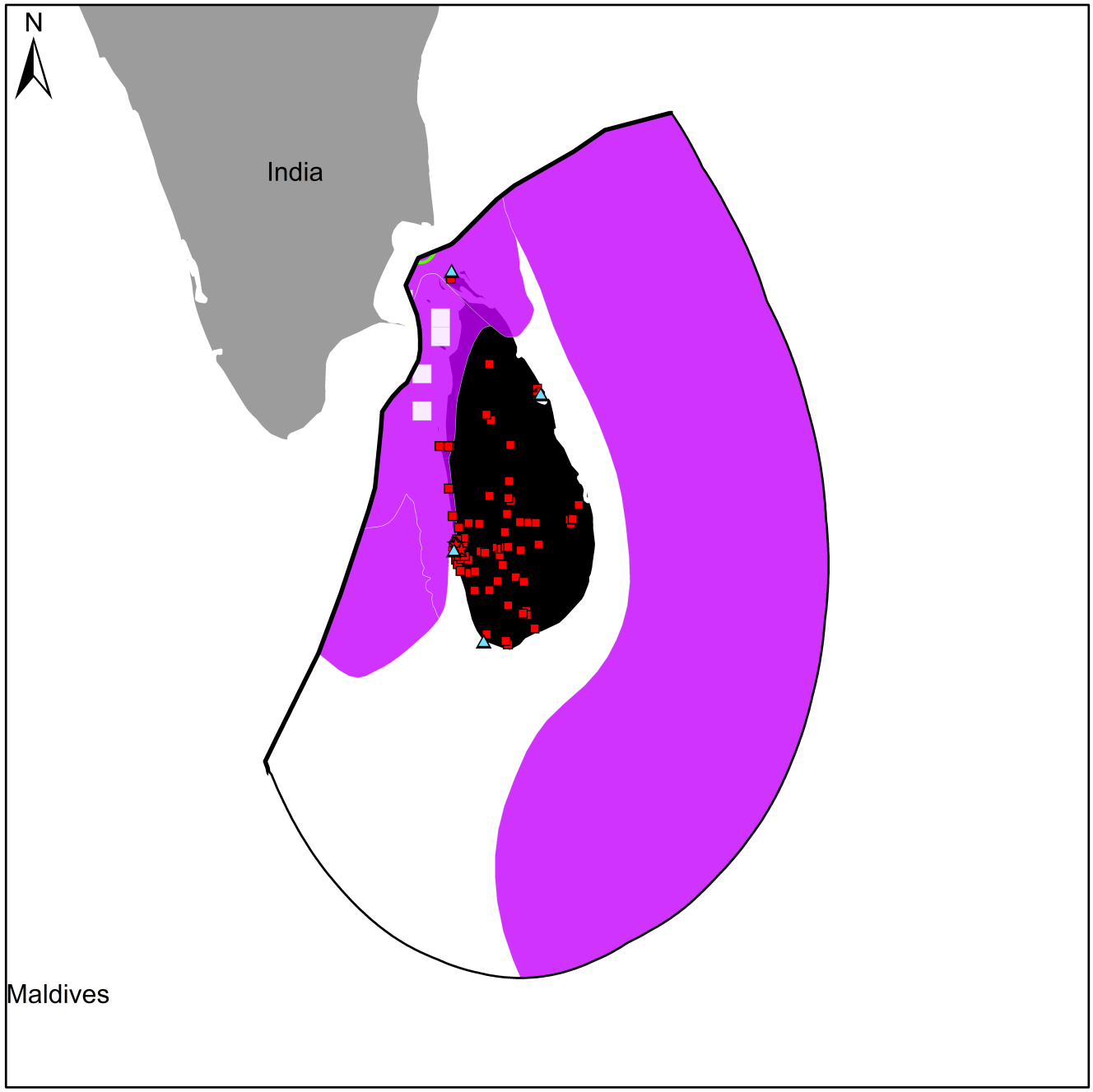

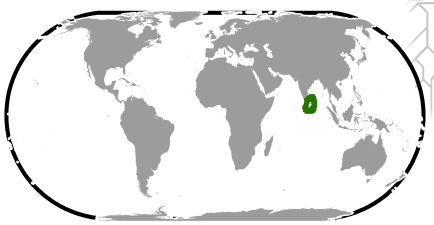

Production & Extraction

- Fields
- Mines
- Platforms & Well Pads
- Underground Storage
- Wells

Well Density Vector Grid
number of wells per grid cell

- 1
- 2
- 3 – 10
- 11 – 20
- 21 – 50
- 51 – 1,000
- 1,001 – 13,565

Transport

- Pipelines
- Ports
- Railways

Geology

- Basins

Facilities & Installations

- LNG
- Power Plants
- Processing Plants
- Refineries
- Stations
- Storage

Sudan - Catalog of Oil & Gas Infrastructure

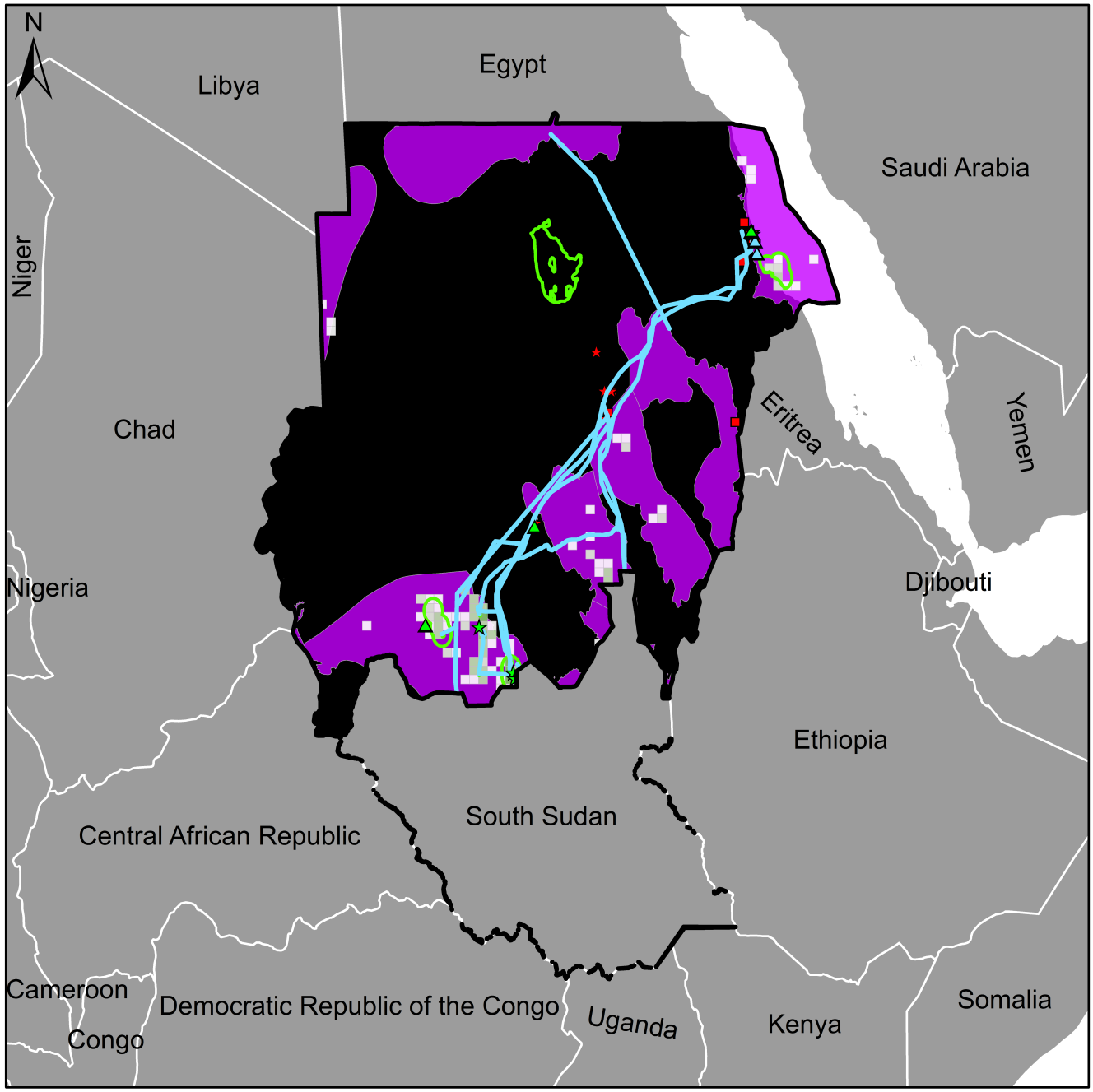

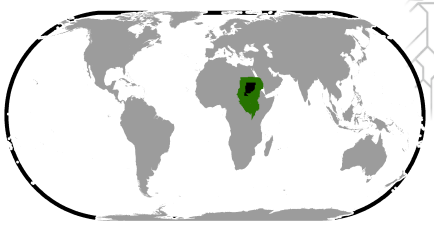

Production & Extraction

- Fields
- Mines
- Platforms & Well Pads
- Underground Storage
- Wells

Well Density Vector Grid
number of wells per grid cell

- 1
- 2
- 3 – 10
- 11 – 20
- 21 – 50
- 51 – 1,000
- 1,001 – 13,565

Transport

- Pipelines
- Ports
- Railways

Geology

- Basins

Facilities & Installations

- LNG
- Power Plants
- Processing Plants
- Refineries
- Stations
- Storage

Suriname - Catalog of Oil & Gas Infrastructure

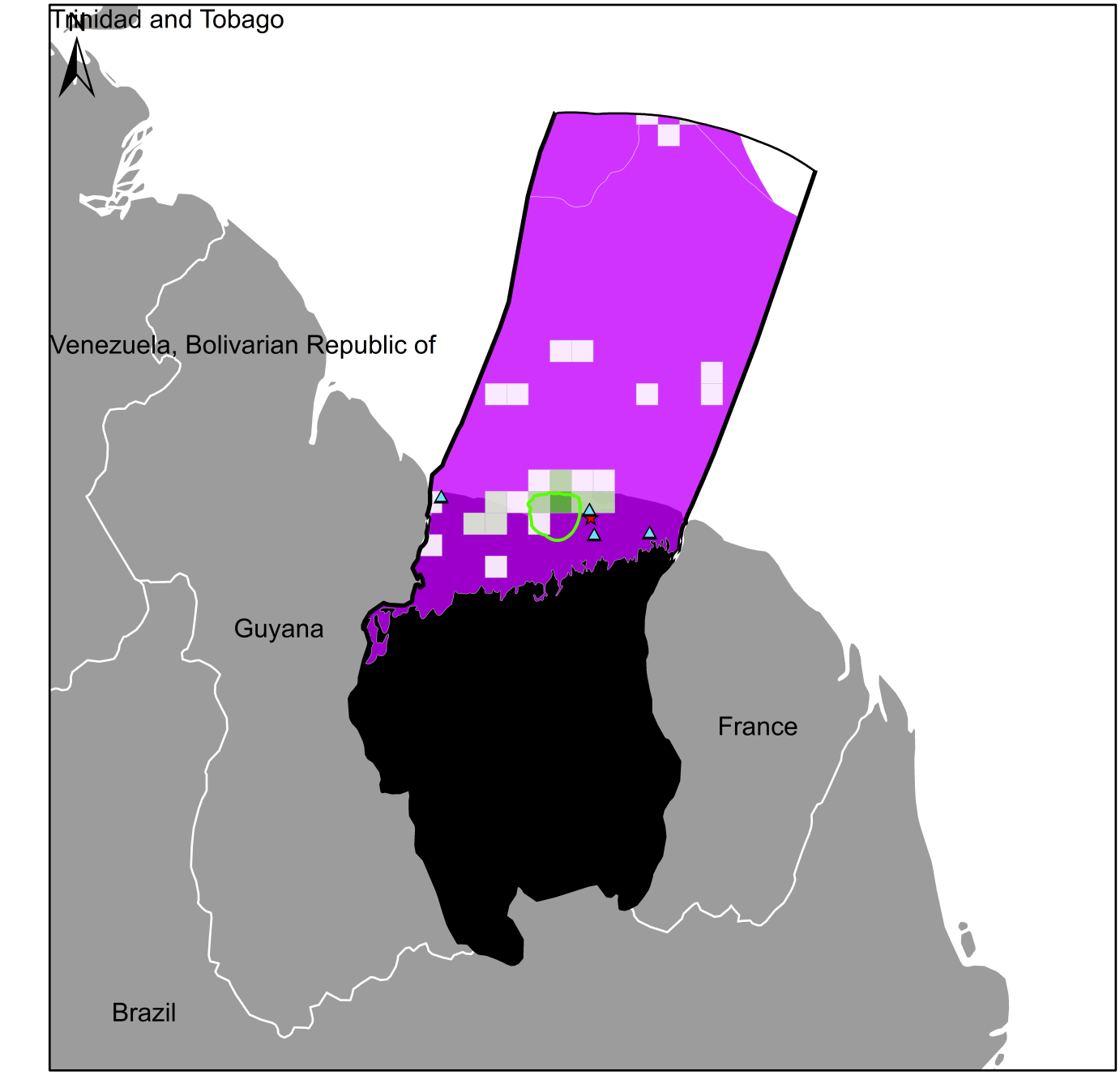

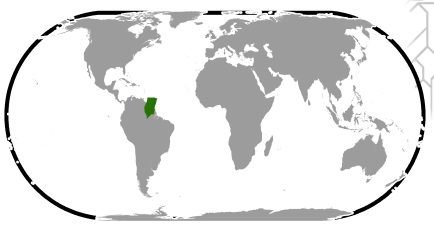

Production & Extraction

- Fields
- Mines
- Platforms & Well Pads
- Underground Storage
- Wells

Well Density Vector Grid
number of wells per grid cell

- 1
- 2
- 3 – 10
- 11 – 20
- 21 – 50
- 51 – 1,000
- 1,001 – 13,565

Transport

- Pipelines
- Ports
- Railways

Geology

- Basins

Facilities & Installations

- LNG
- Power Plants
- Processing Plants
- Refineries
- Stations
- Storage

Swaziland - Catalog of Oil & Gas Infrastructure

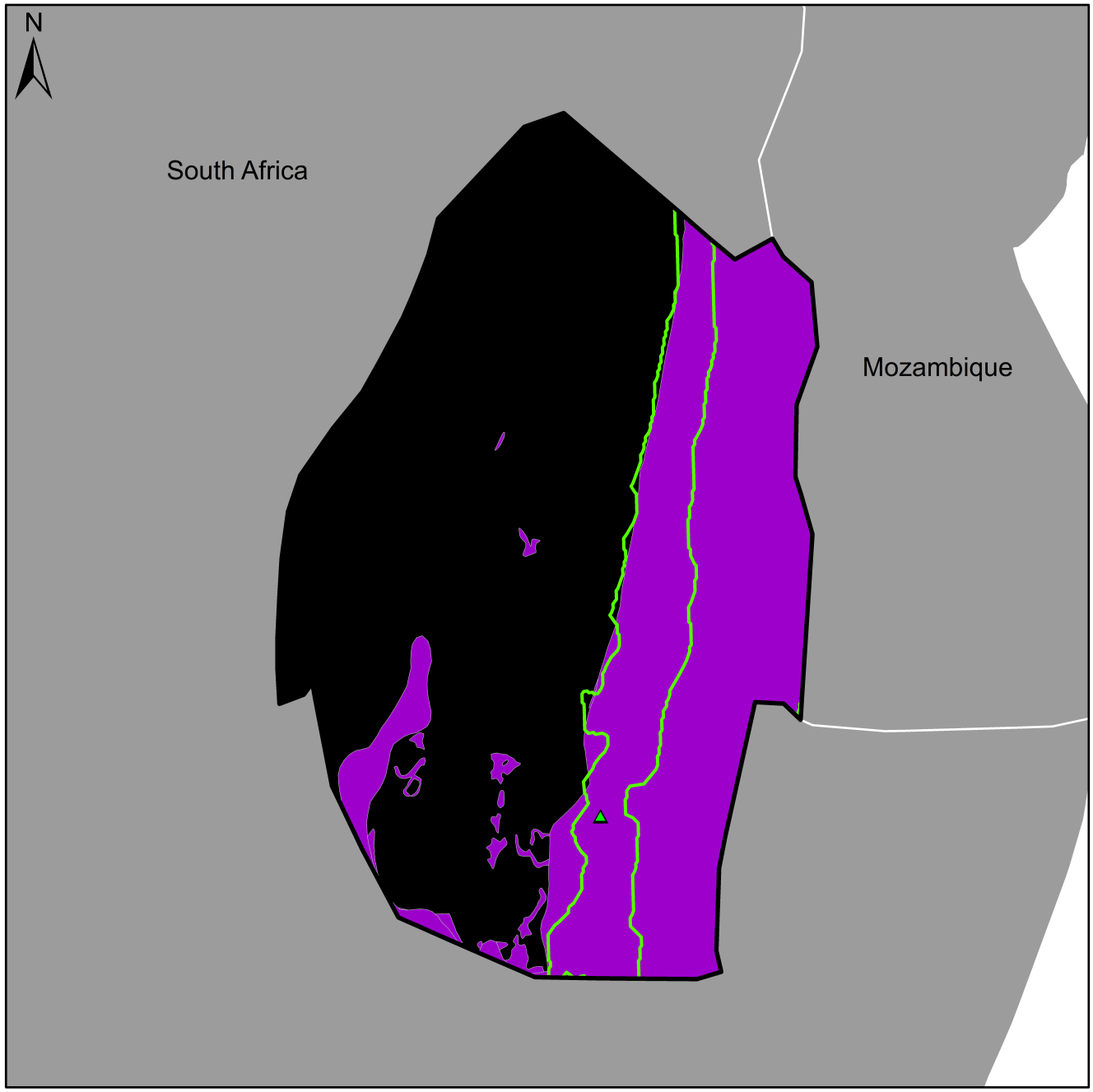

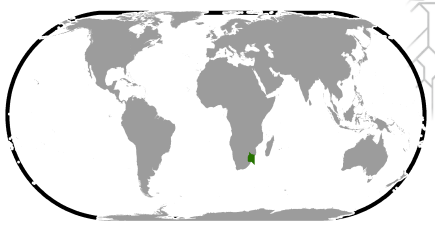

Production & Extraction

- Fields
- Mines
- Platforms & Well Pads
- Underground Storage
- Wells

Well Density Vector Grid
number of wells per grid cell

- 1
- 2
- 3 – 10
- 11 – 20
- 21 – 50
- 51 – 1,000
- 1,001 – 13,565

Transport

- Pipelines
- Ports
- Railways

Geology

- Basins

Facilities & Installations

- LNG
- Power Plants
- Processing Plants
- Refineries
- Stations
- Storage

Sweden - Catalog of Oil & Gas Infrastructure

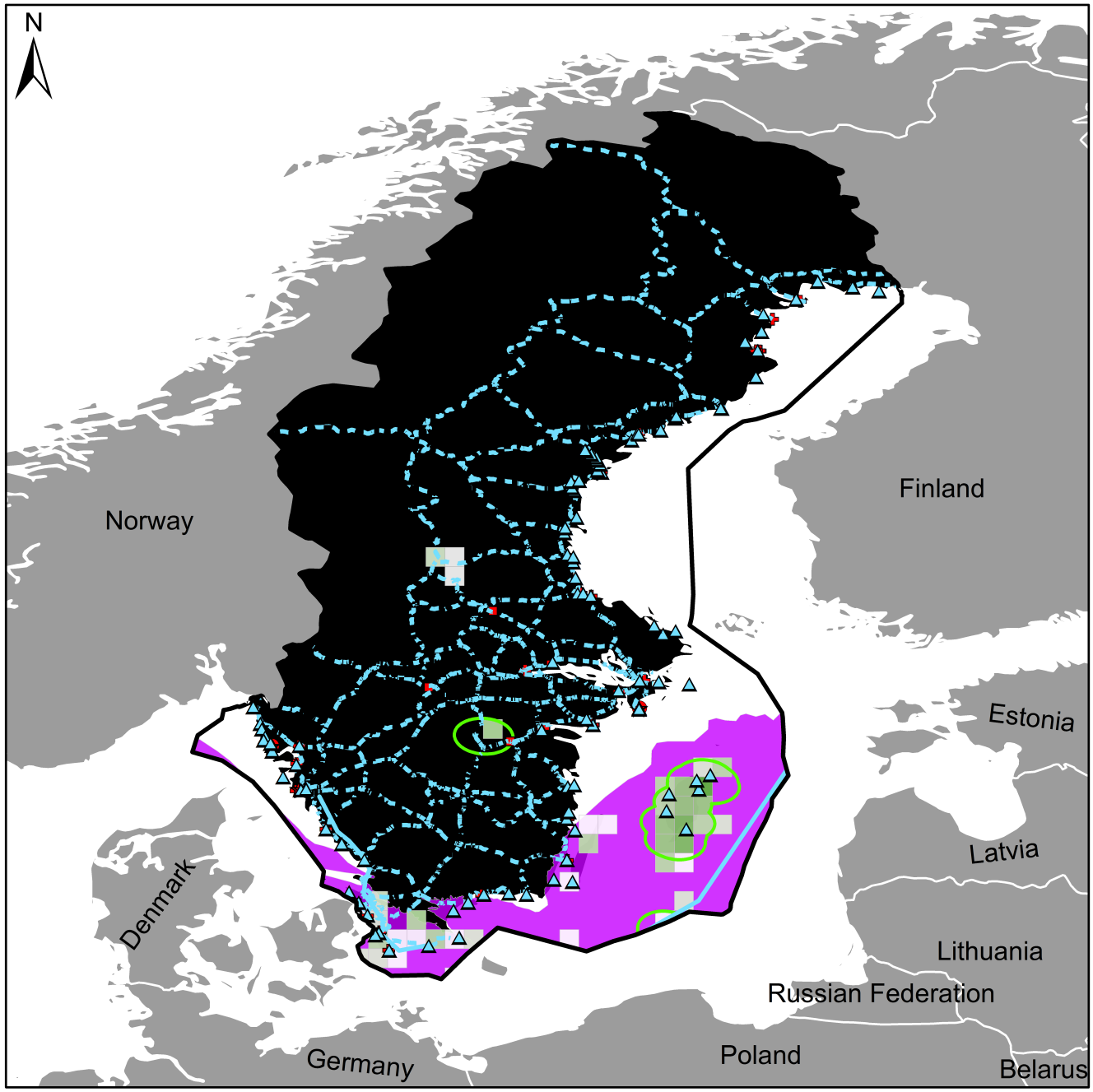

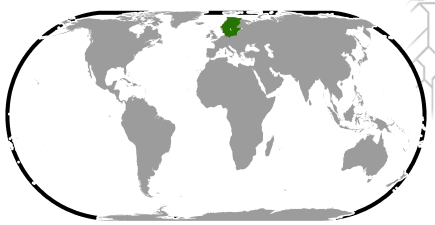

Production & Extraction

- Fields
- Mines
- Platforms & Well Pads
- Underground Storage
- Wells

Well Density Vector Grid
number of wells per grid cell

- 1
- 2
- 3 – 10
- 11 – 20
- 21 – 50
- 51 – 1,000
- 1,001 – 13,565

Transport

- Pipelines
- Ports
- Railways

Geology

- Basins

Facilities & Installations

- LNG
- Power Plants
- Processing Plants
- Refineries
- Stations
- Storage

Switzerland - Catalog of Oil & Gas Infrastructure

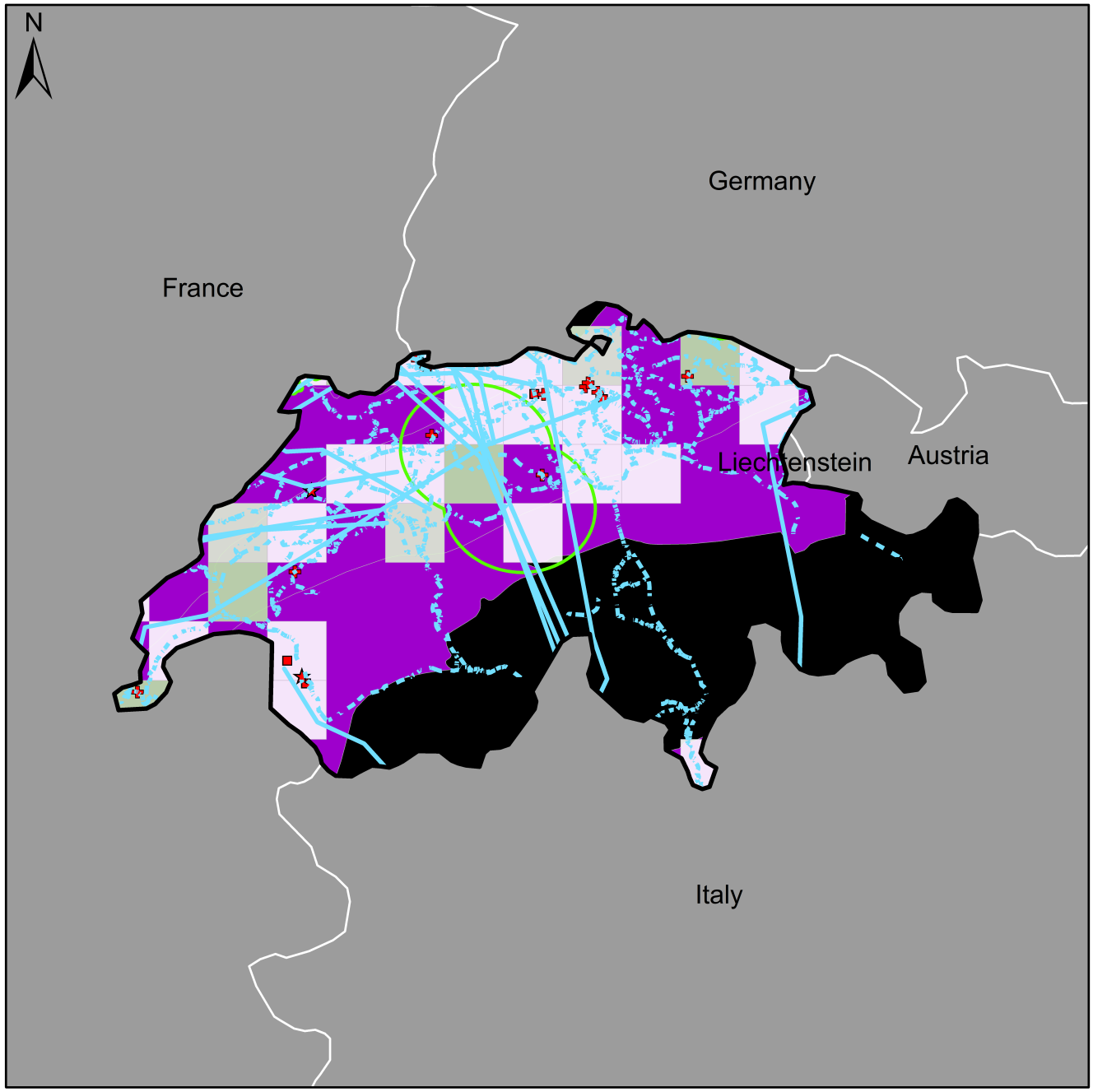

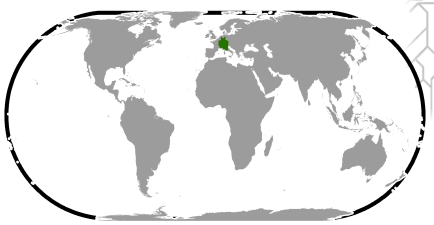

Production & Extraction

- Fields
- Mines
- Platforms & Well Pads
- Underground Storage
- Wells

Well Density Vector Grid
number of wells per grid cell

- 1
- 2
- 3 – 10
- 11 – 20
- 21 – 50
- 51 – 1,000
- 1,001 – 13,565

Transport

- Pipelines
- Ports
- Railways

Geology

- Basins

Facilities & Installations

- LNG
- Power Plants
- Processing Plants
- Refineries
- Stations
- Storage

Syrian Arab Republic - Catalog of Oil & Gas Infrastructure

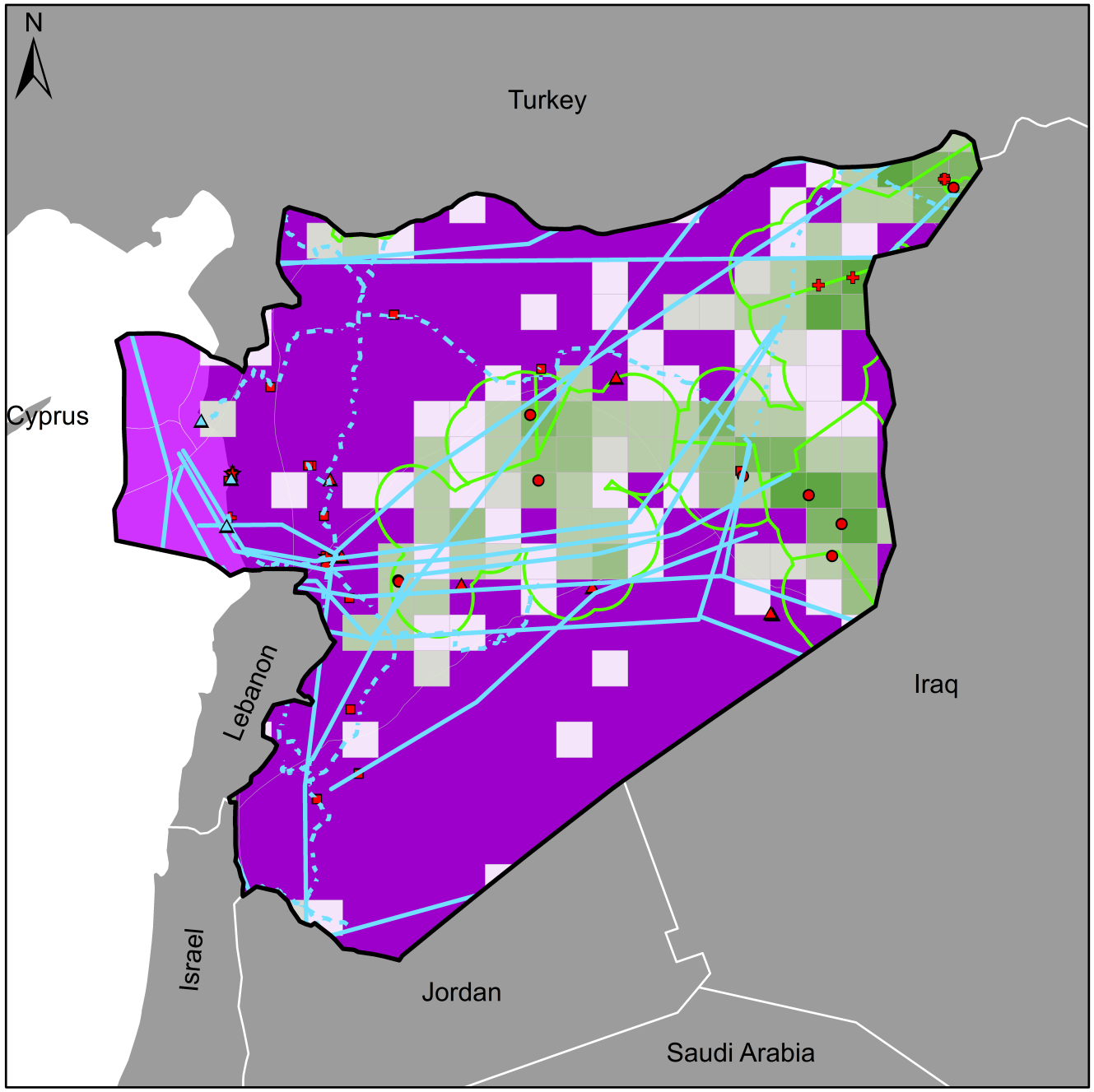

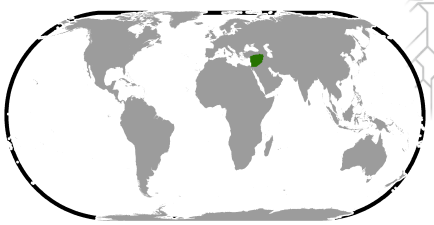

Production & Extraction

- Fields
- Mines
- Platforms & Well Pads
- Underground Storage
- Wells

Well Density Vector Grid
number of wells per grid cell

- 1
- 2
- 3 – 10
- 11 – 20
- 21 – 50
- 51 – 1,000
- 1,001 – 13,565

Transport

- Pipelines
- Ports
- Railways

Geology

- Basins

Facilities & Installations

- LNG
- Power Plants
- Processing Plants
- Refineries
- Stations
- Storage

Tajikistan - Catalog of Oil & Gas Infrastructure

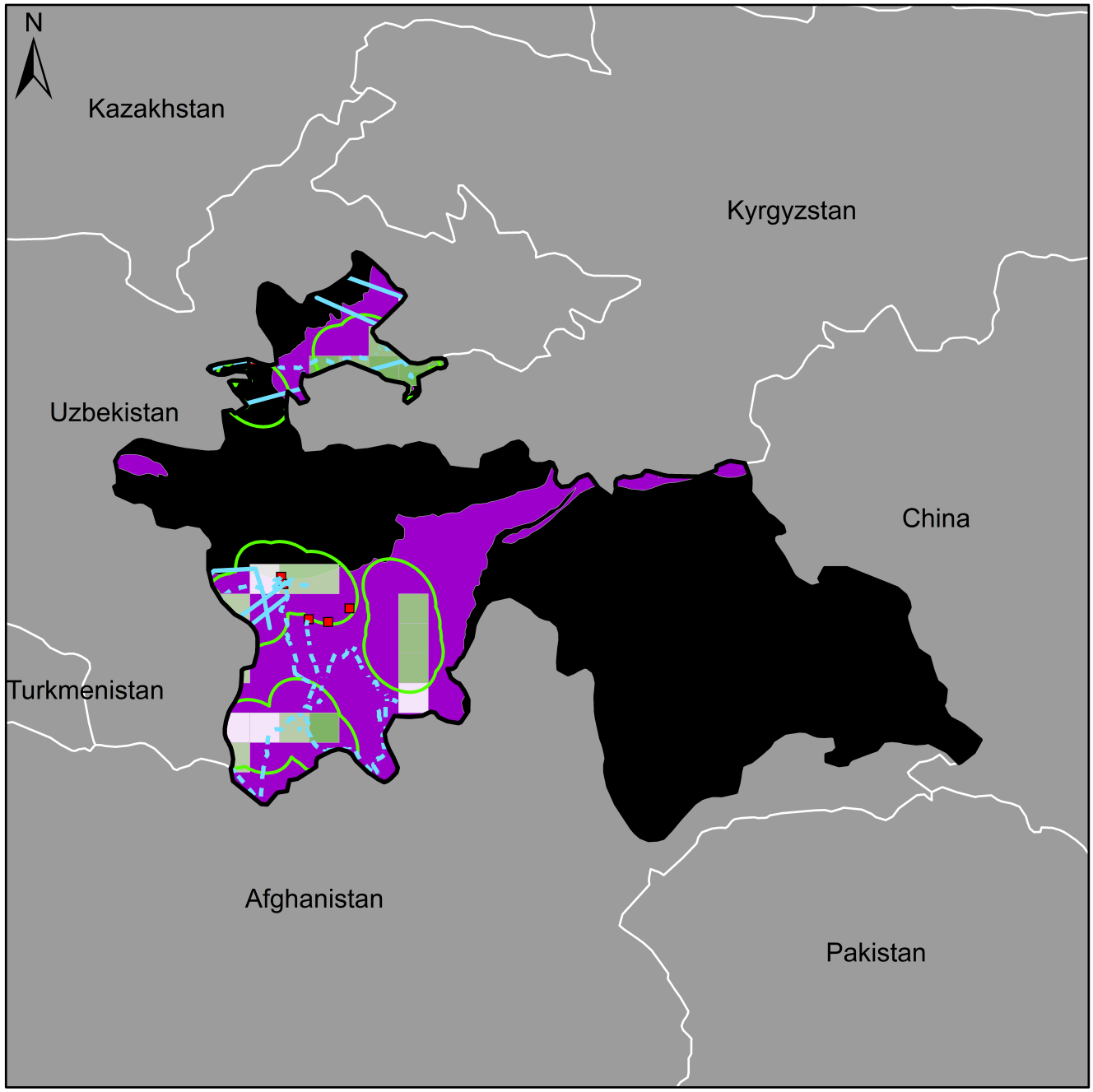

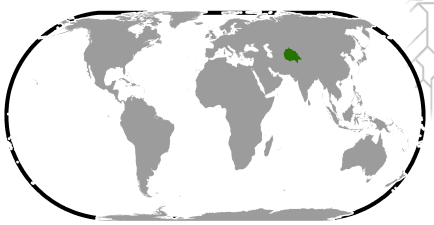

Production & Extraction

- Fields
- Mines
- Platforms & Well Pads
- Underground Storage
- Wells

Well Density Vector Grid
number of wells per grid cell

- 1
- 2
- 3 – 10
- 11 – 20
- 21 – 50
- 51 – 1,000
- 1,001 – 13,565

Transport

- Pipelines
- Ports
- Railways

Geology

- Basins

Facilities & Installations

- LNG
- Power Plants
- Processing Plants
- Refineries
- Stations
- Storage

Thailand - Catalog of Oil & Gas Infrastructure

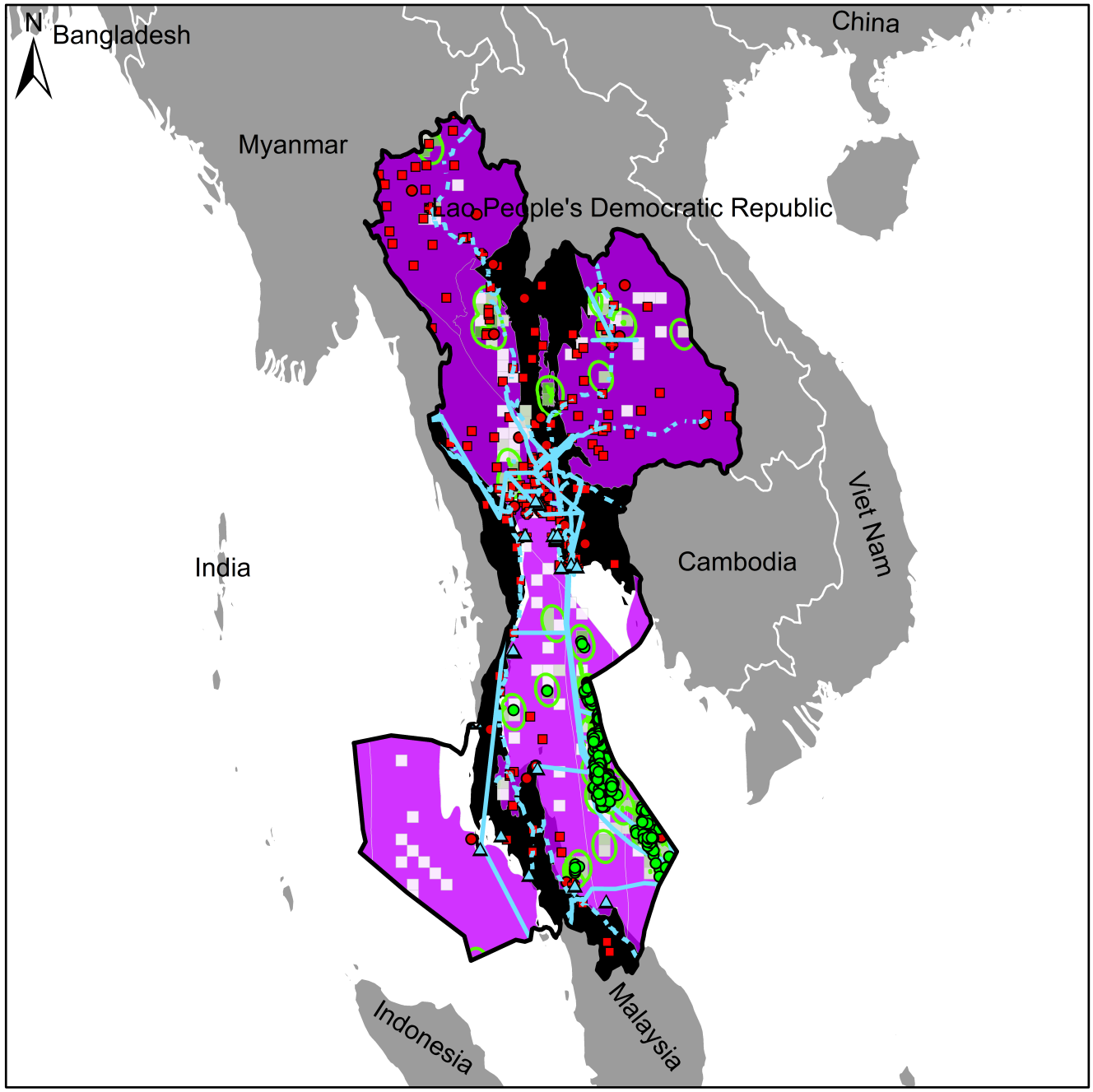

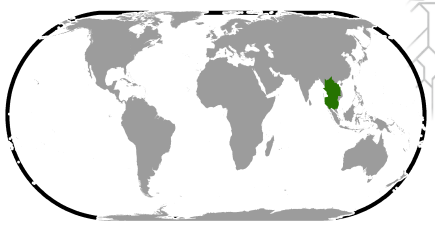

Production & Extraction

- Fields
- Mines
- Platforms & Well Pads
- Underground Storage
- Wells

Well Density Vector Grid
number of wells per grid cell

- 1
- 2
- 3 – 10
- 11 – 20
- 21 – 50
- 51 – 1,000
- 1,001 – 13,565

Transport

- Pipelines
- Ports
- Railways

Geology

- Basins

Facilities & Installations

- LNG
- Power Plants
- Processing Plants
- Refineries
- Stations
- Storage

e Former Yugoslav Republic of Macedonia - Catalog of Oil & Gas Infrast

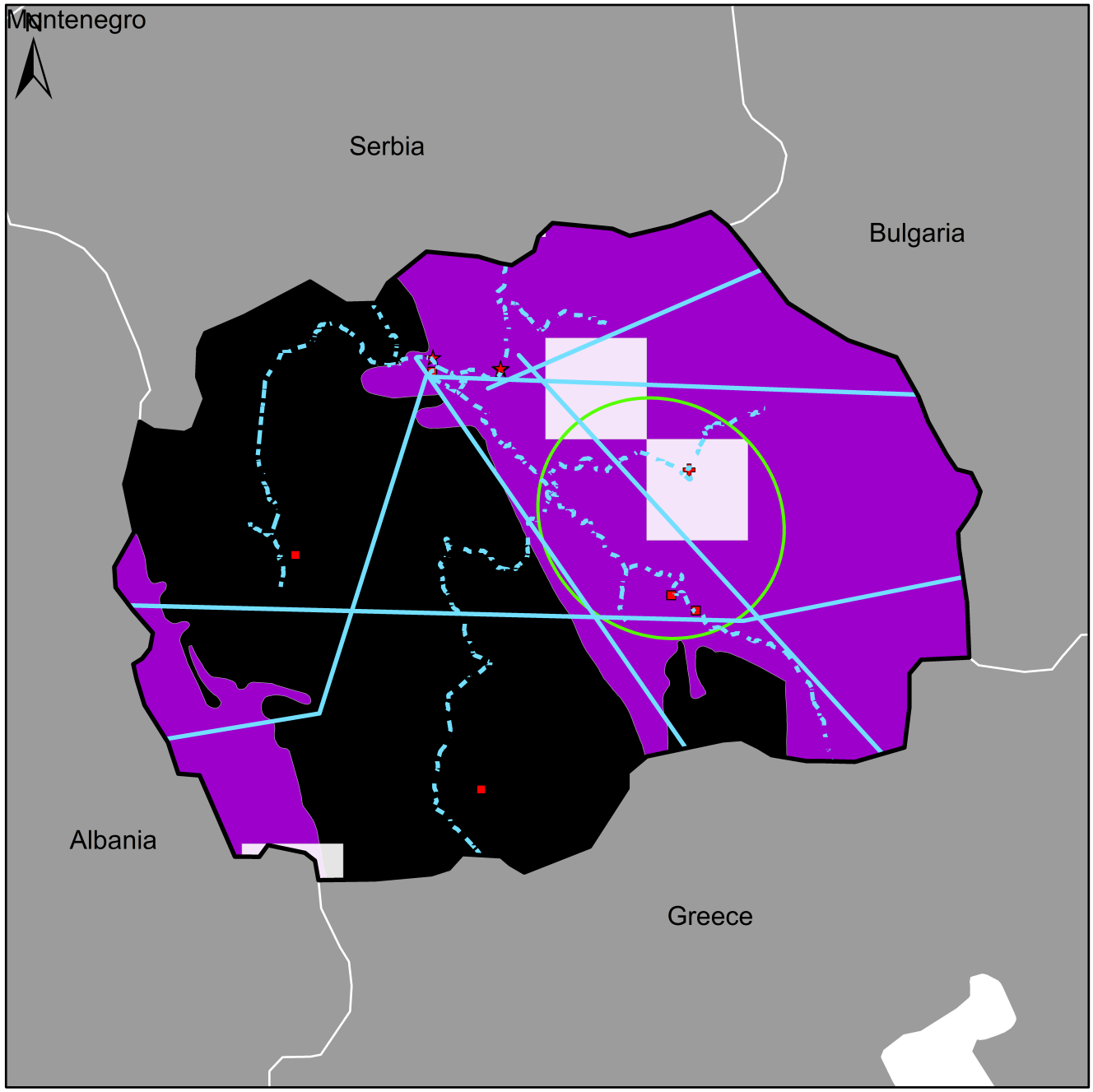

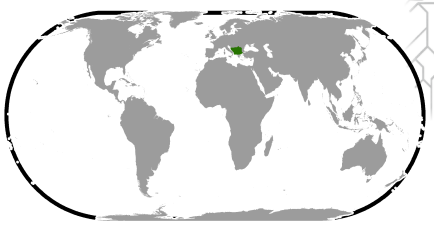

Production & Extraction

- Fields
- Mines
- Platforms & Well Pads
- Underground Storage
- Wells

Well Density Vector Grid
number of wells per grid cell

- 1
- 2
- 3 – 10
- 11 – 20
- 21 – 50
- 51 – 1,000
- 1,001 – 13,565

Transport

- Pipelines
- Ports
- Railways

Geology

- Basins

Facilities & Installations

- LNG
- Power Plants
- Processing Plants
- Refineries
- Stations
- Storage

Timor-Leste - Catalog of Oil & Gas Infrastructure

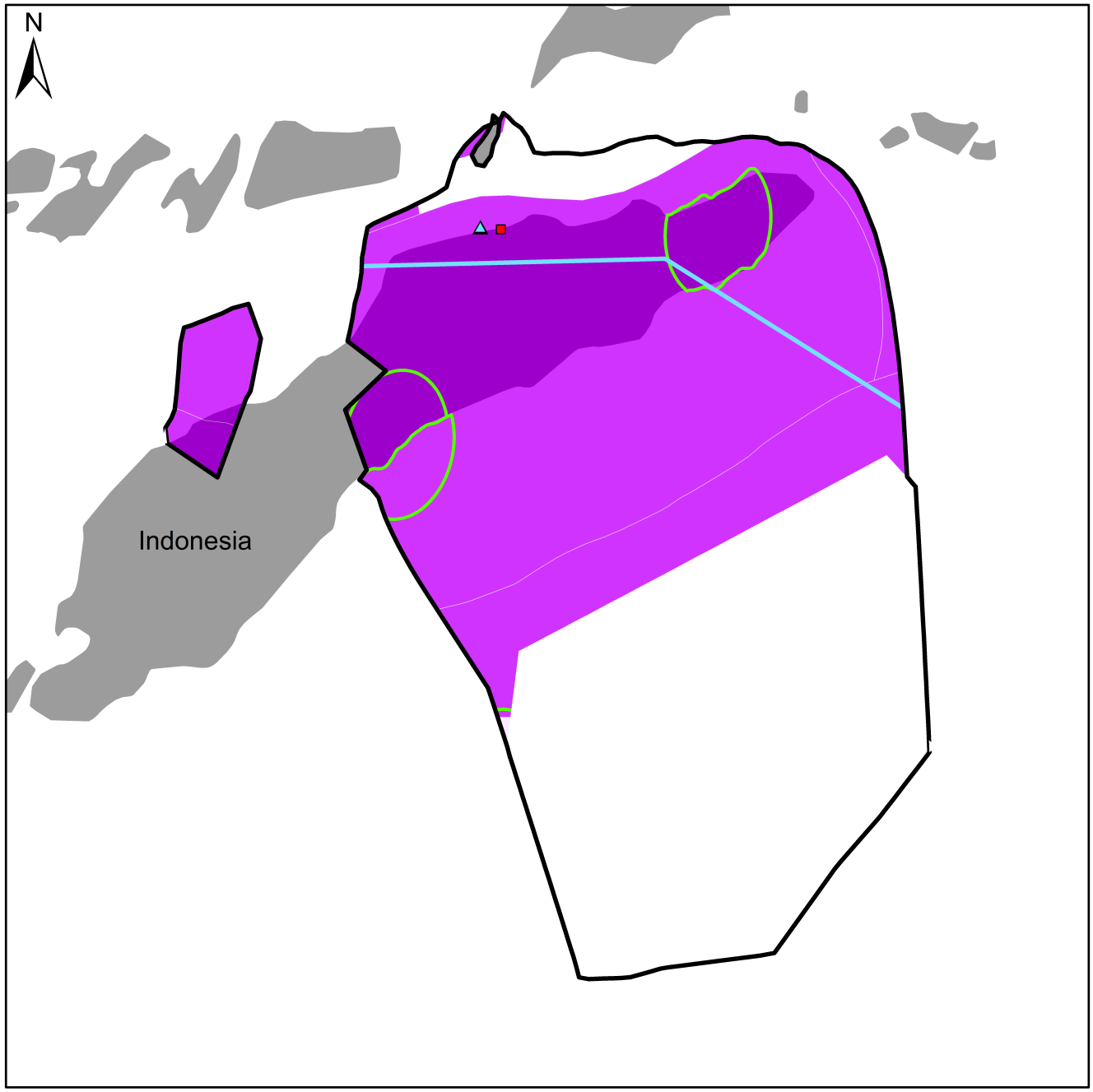

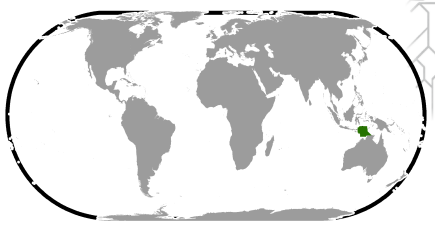

Production & Extraction

- Fields
- Mines
- Platforms & Well Pads
- Underground Storage
- Wells

Well Density Vector Grid
number of wells per grid cell

- 1
- 2
- 3 – 10
- 11 – 20
- 21 – 50
- 51 – 1,000
- 1,001 – 13,565

Transport

- Pipelines
- Ports
- Railways

Geology

- Basins

Facilities & Installations

- LNG
- Power Plants
- Processing Plants
- Refineries
- Stations
- Storage

Togo - Catalog of Oil & Gas Infrastructure

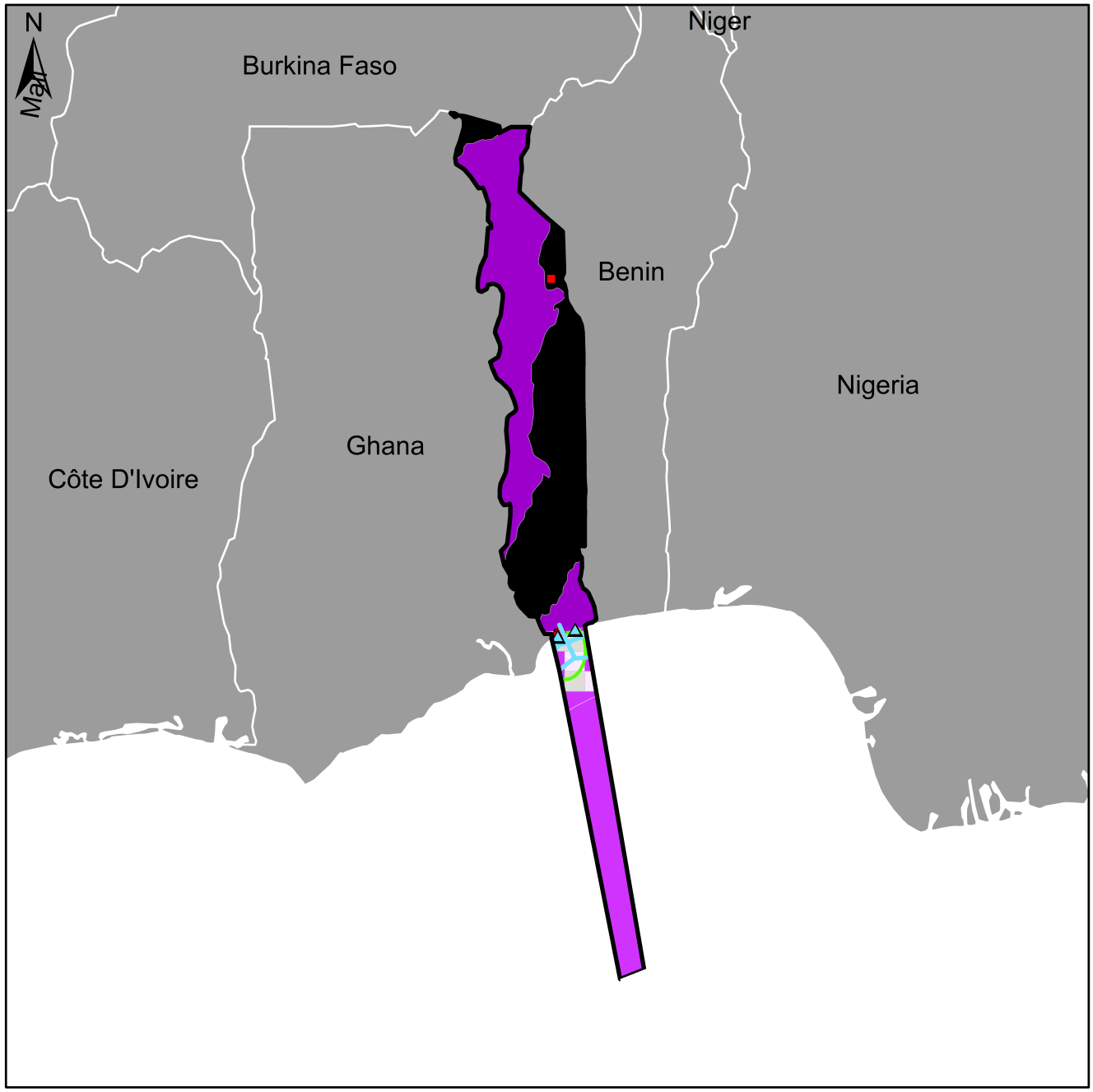

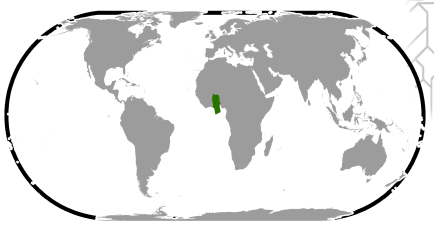

Production & Extraction

- Fields
- Mines
- Platforms & Well Pads
- Underground Storage
- Wells

Well Density Vector Grid
number of wells per grid cell

- 1
- 2
- 3 – 10
- 11 – 20
- 21 – 50
- 51 – 1,000
- 1,001 – 13,565

Transport

- Pipelines
- Ports
- Railways

Geology

- Basins

Facilities & Installations

- LNG
- Power Plants
- Processing Plants
- Refineries
- Stations
- Storage

Tonga - Catalog of Oil & Gas Infrastructure

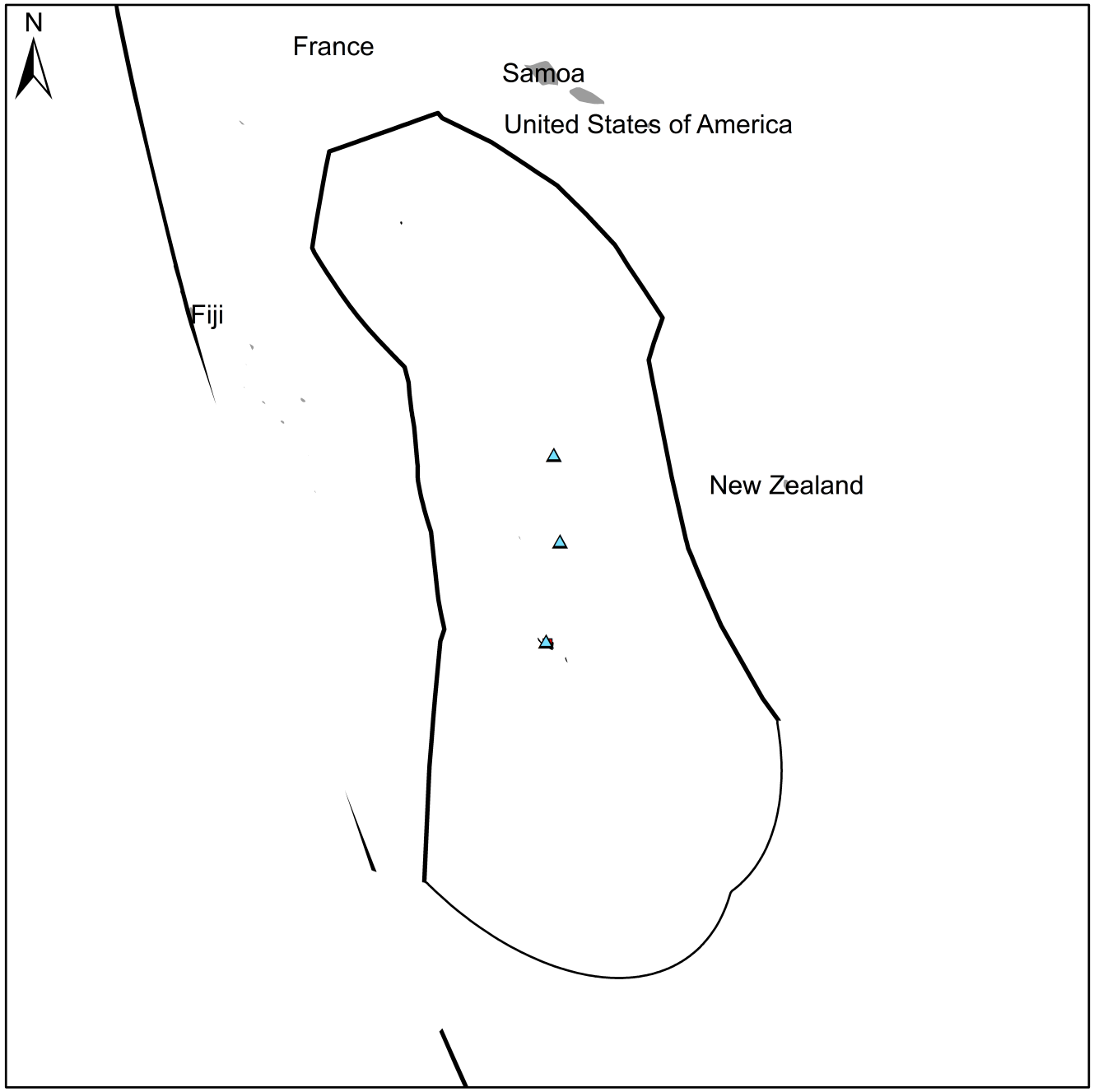

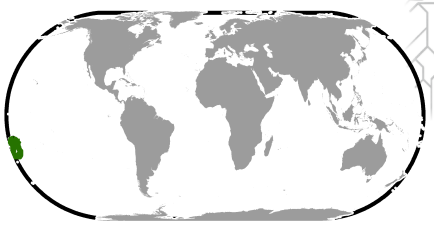

Production & Extraction

- Fields
- Mines
- Platforms & Well Pads
- Underground Storage
- Wells

Well Density Vector Grid
number of wells per grid cell

- 1
- 2
- 3 – 10
- 11 – 20
- 21 – 50
- 51 – 1,000
- 1,001 – 13,565

Transport

- Pipelines
- Ports
- Railways

Geology

- Basins

Facilities & Installations

- LNG
- Power Plants
- Processing Plants
- Refineries
- Stations
- Storage

Trinidad and Tobago - Catalog of Oil & Gas Infrastructure

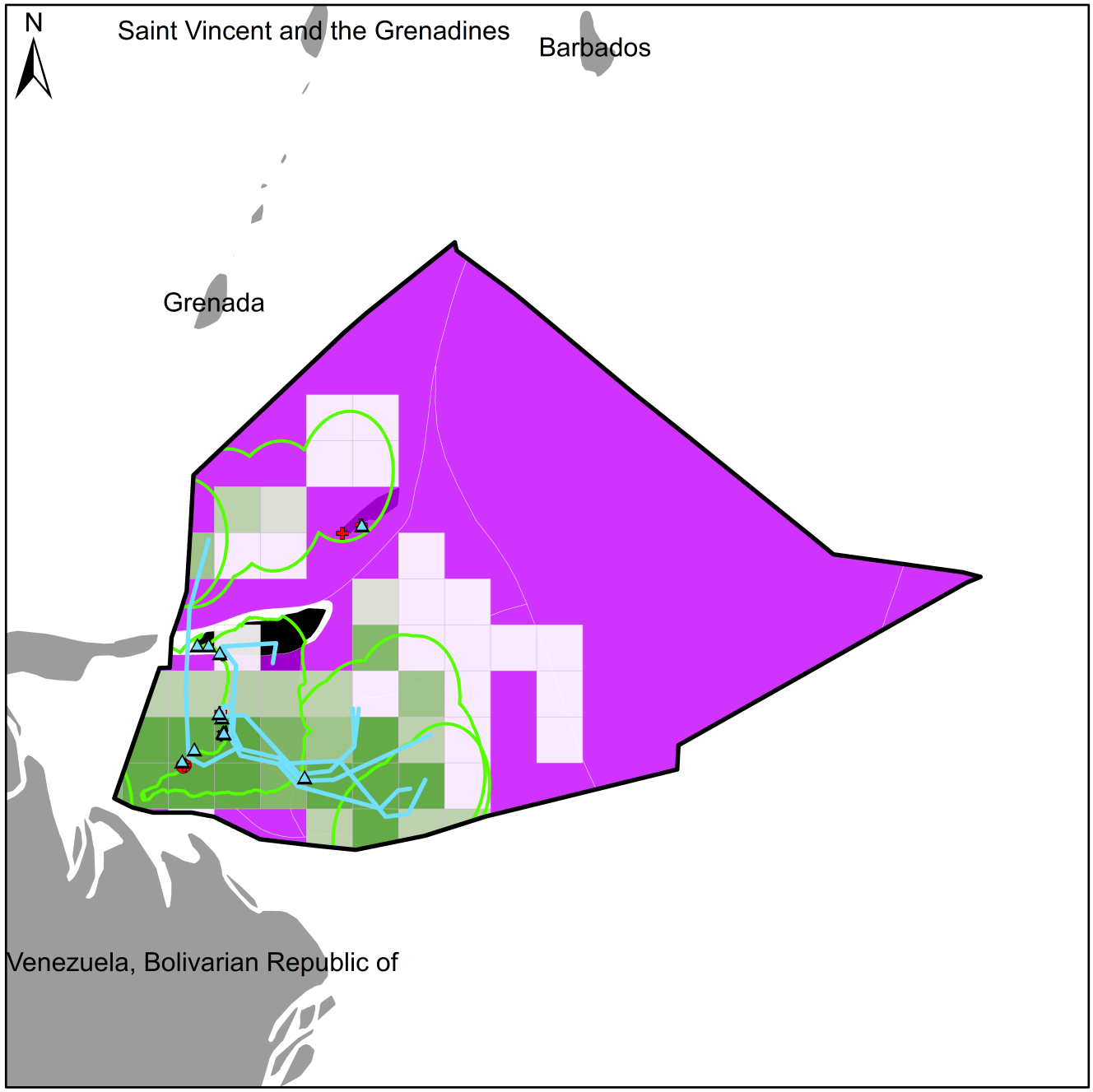

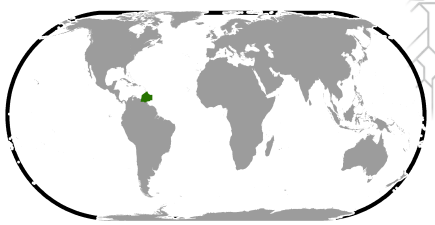

Production & Extraction

- Fields
- Mines
- Platforms & Well Pads
- Underground Storage
- Wells

Well Density Vector Grid
number of wells per grid cell

- 1
- 2
- 3 – 10
- 11 – 20
- 21 – 50
- 51 – 1,000
- 1,001 – 13,565

Transport

- Pipelines
- Ports
- Railways

Geology

- Basins

Facilities & Installations

- LNG
- Power Plants
- Processing Plants
- Refineries
- Stations
- Storage

Tunisia - Catalog of Oil & Gas Infrastructure

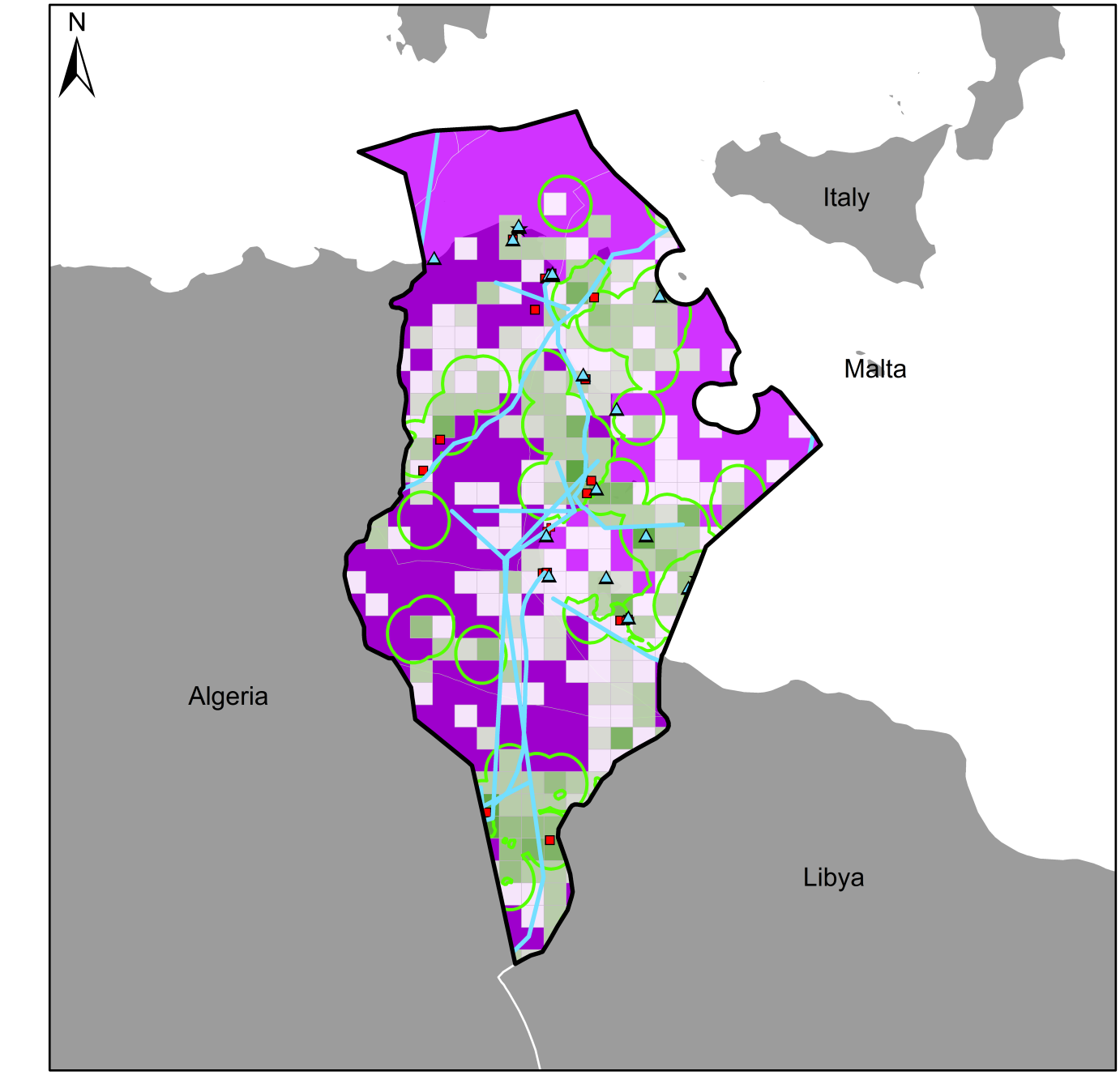

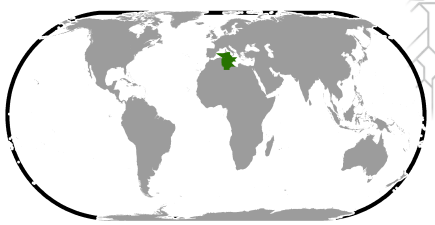

Production & Extraction

- Fields
- Mines
- Platforms & Well Pads
- Underground Storage
- Wells

Well Density Vector Grid
number of wells per grid cell

- 1
- 2
- 3 – 10
- 11 – 20
- 21 – 50
- 51 – 1,000
- 1,001 – 13,565

Transport

- Pipelines
- Ports
- Railways

Geology

- Basins

Facilities & Installations

- LNG
- Power Plants
- Processing Plants
- Refineries
- Stations
- Storage

Turkey - Catalog of Oil & Gas Infrastructure

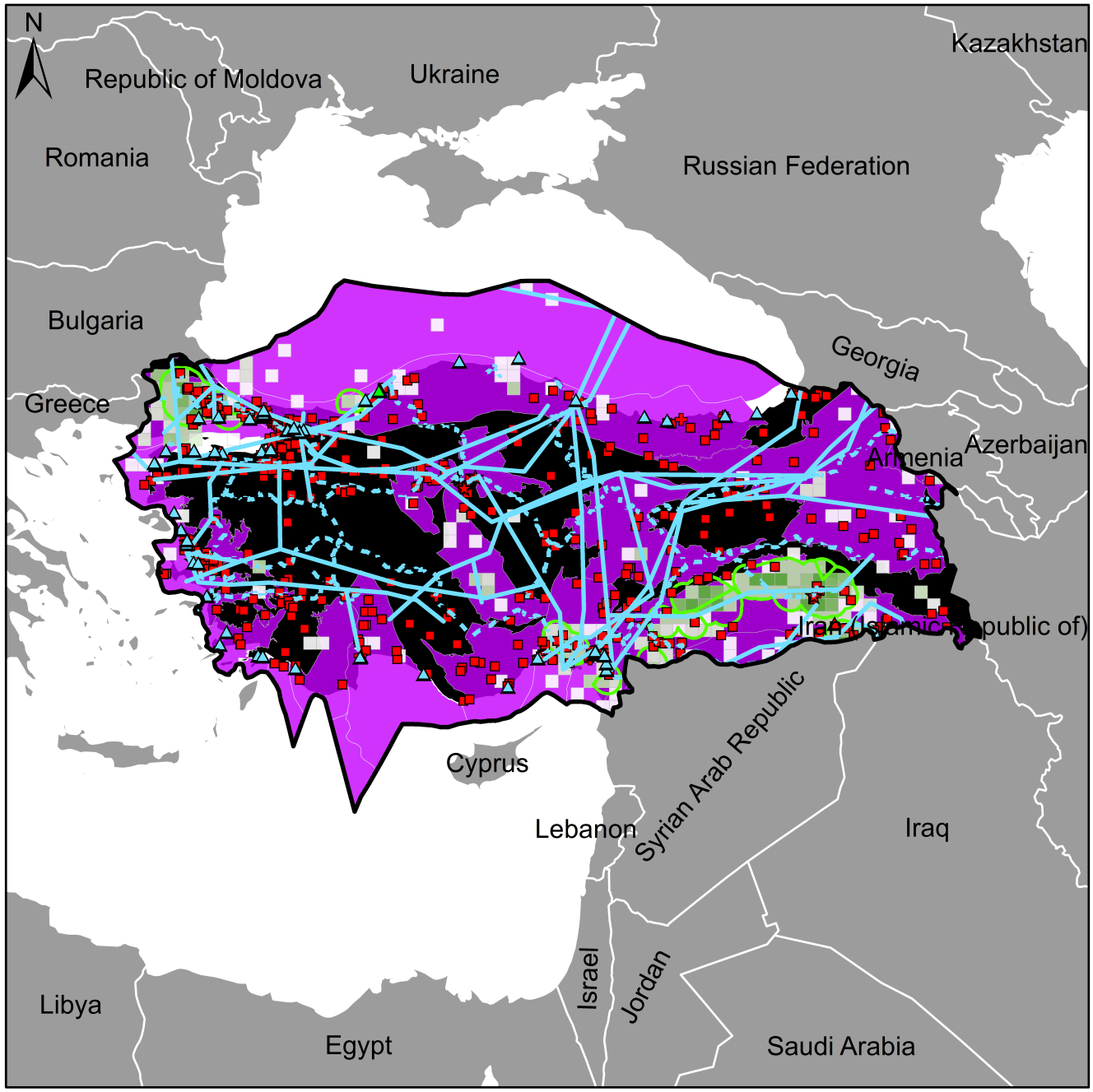



Production & Extraction

- Fields
- Mines
- Platforms & Well Pads
- Underground Storage
- Wells

Well Density Vector Grid
number of wells per grid cell

- 1
- 2
- 3 – 10
- 11 – 20
- 21 – 50
- 51 – 1,000
- 1,001 – 13,565

Transport

- Pipelines
- Ports
- Railways

Geology

- Basins

Facilities & Installations

- LNG
- Power Plants
- Processing Plants
- Refineries
- Stations
- Storage

Turkmenistan - Catalog of Oil & Gas Infrastructure

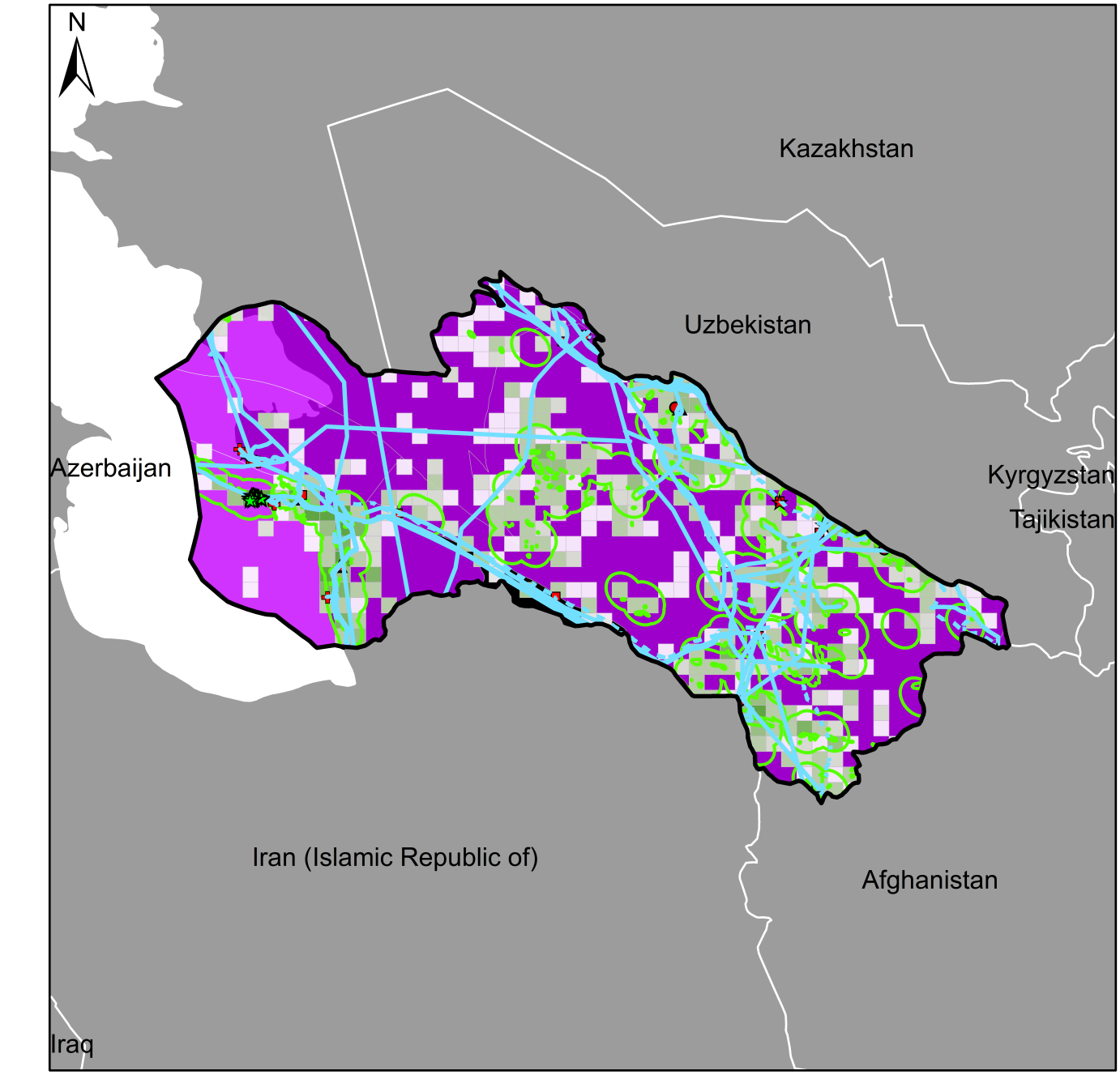

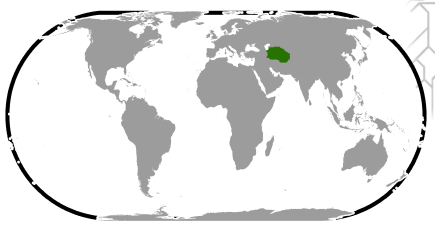

Production & Extraction

- Fields
- Mines
- Platforms & Well Pads
- Underground Storage
- Wells

Well Density Vector Grid
number of wells per grid cell

- 1
- 2
- 3 – 10
- 11 – 20
- 21 – 50
- 51 – 1,000
- 1,001 – 13,565

Transport

- Pipelines
- Ports
- Railways

Geology

- Basins

Facilities & Installations

- LNG
- Power Plants
- Processing Plants
- Refineries
- Stations
- Storage

Tuvalu - Catalog of Oil & Gas Infrastructure

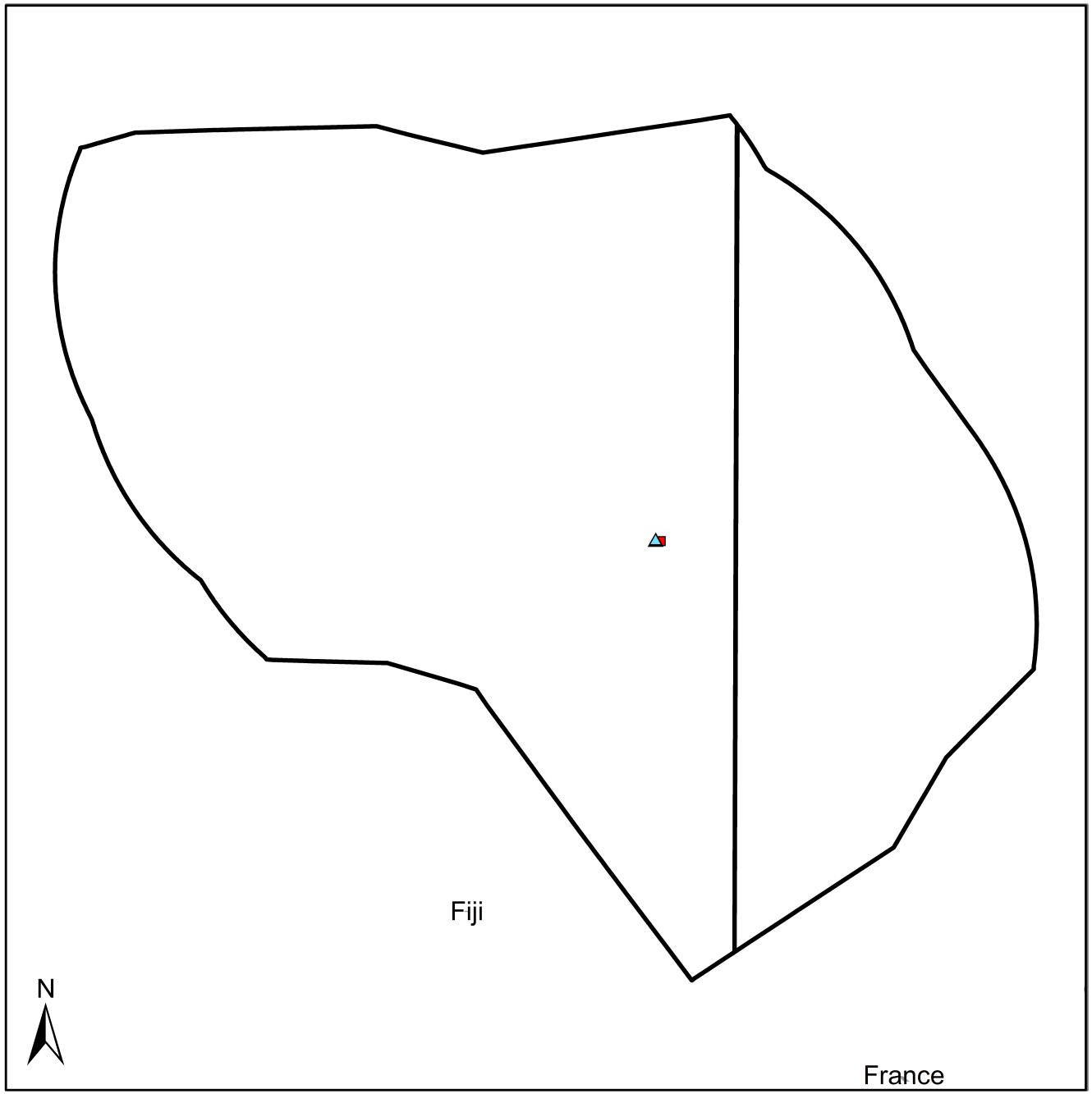

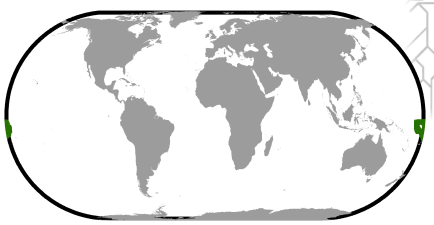

Production & Extraction

- Fields
- Mines
- Platforms & Well Pads
- Underground Storage
- Wells

Well Density Vector Grid
number of wells per grid cell

- 1
- 2
- 3 – 10
- 11 – 20
- 21 – 50
- 51 – 1,000
- 1,001 – 13,565

Transport

- Pipelines
- Ports
- Railways

Geology

- Basins

Facilities & Installations

- LNG
- Power Plants
- Processing Plants
- Refineries
- Stations
- Storage

Uganda - Catalog of Oil & Gas Infrastructure

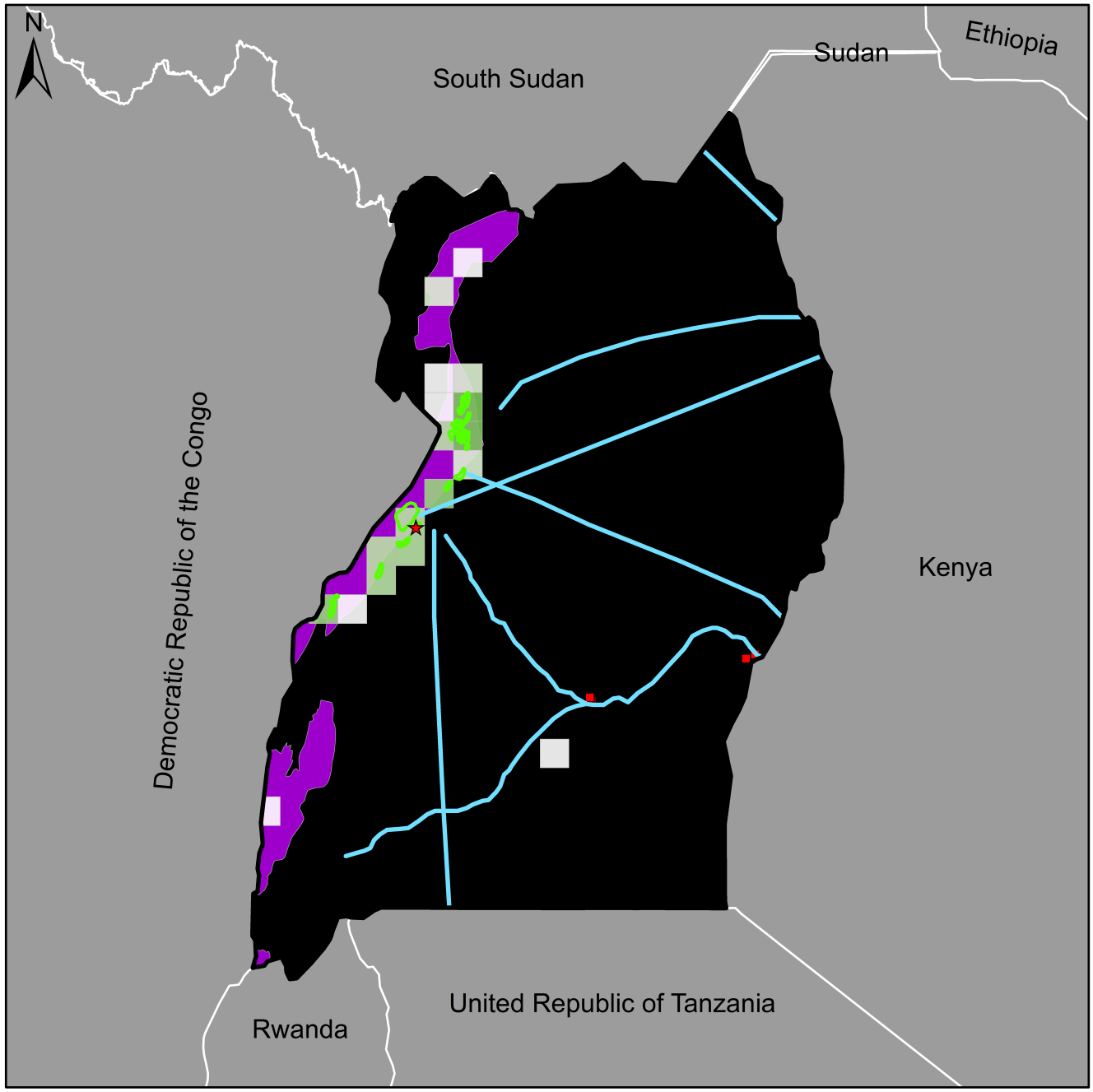

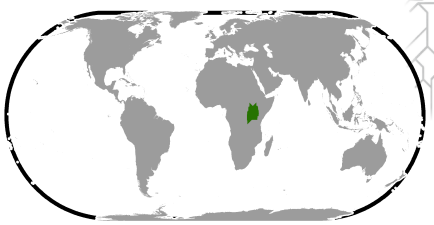

Production & Extraction

- Fields
- Mines
- Platforms & Well Pads
- Underground Storage
- Wells

Well Density Vector Grid
number of wells per grid cell

- 1
- 2
- 3 – 10
- 11 – 20
- 21 – 50
- 51 – 1,000
- 1,001 – 13,565

Transport

- Pipelines
- Ports
- Railways

Geology

- Basins

Facilities & Installations

- LNG
- Power Plants
- Processing Plants
- Refineries
- Stations
- Storage

Ukraine - Catalog of Oil & Gas Infrastructure

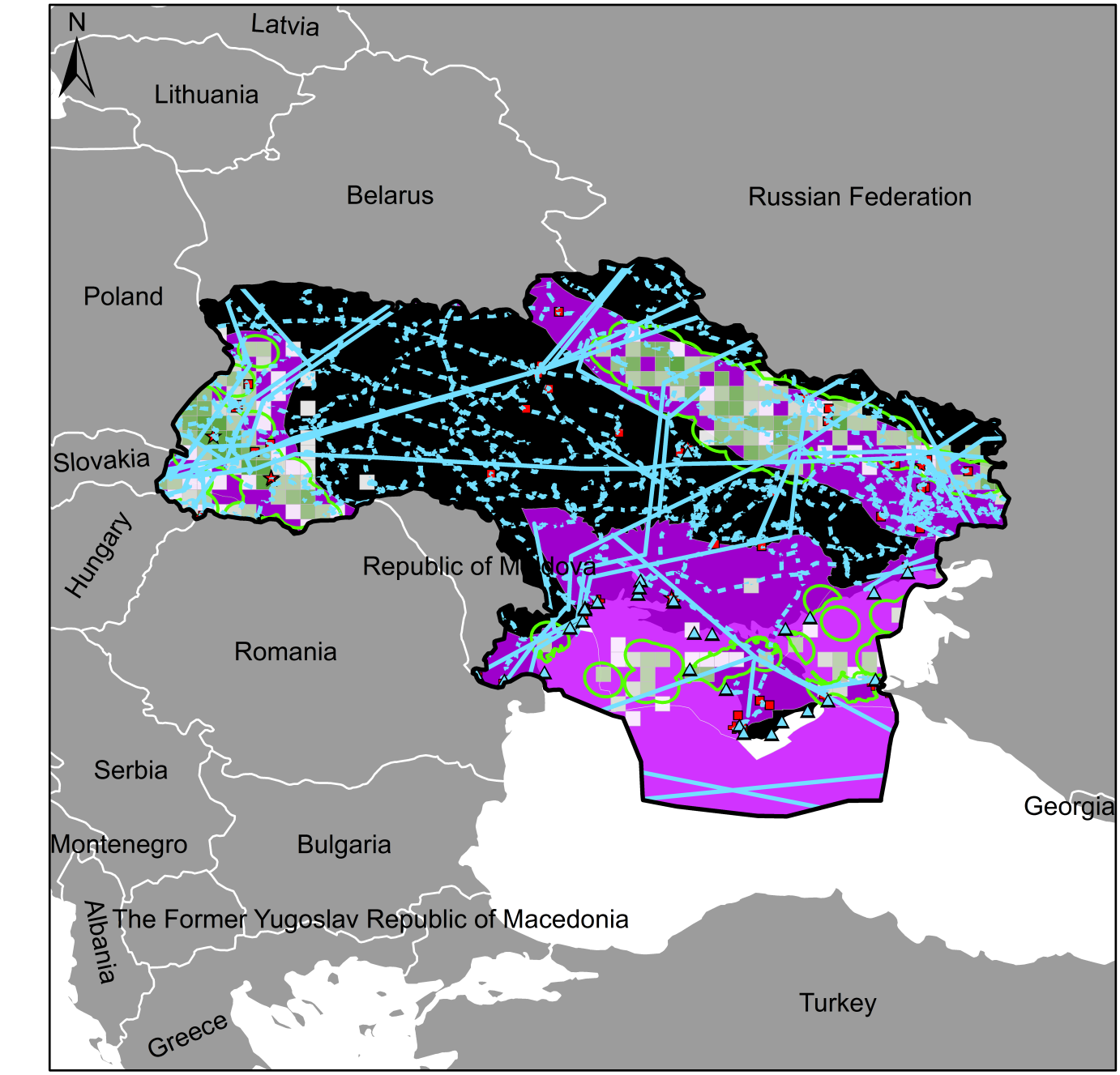

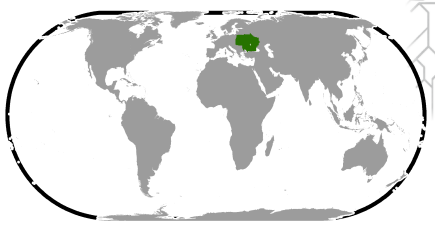



Production & Extraction

- Fields
- Mines
- Platforms & Well Pads
- Underground Storage
- Wells

Well Density Vector Grid
number of wells per grid cell

- 1
- 2
- 3 – 10
- 11 – 20
- 21 – 50
- 51 – 1,000
- 1,001 – 13,565

Transport

- Pipelines
- Ports
- Railways

Geology

- Basins

Facilities & Installations

- LNG
- Power Plants
- Processing Plants
- Refineries
- Stations
- Storage

United Arab Emirates - Catalog of Oil & Gas Infrastructure

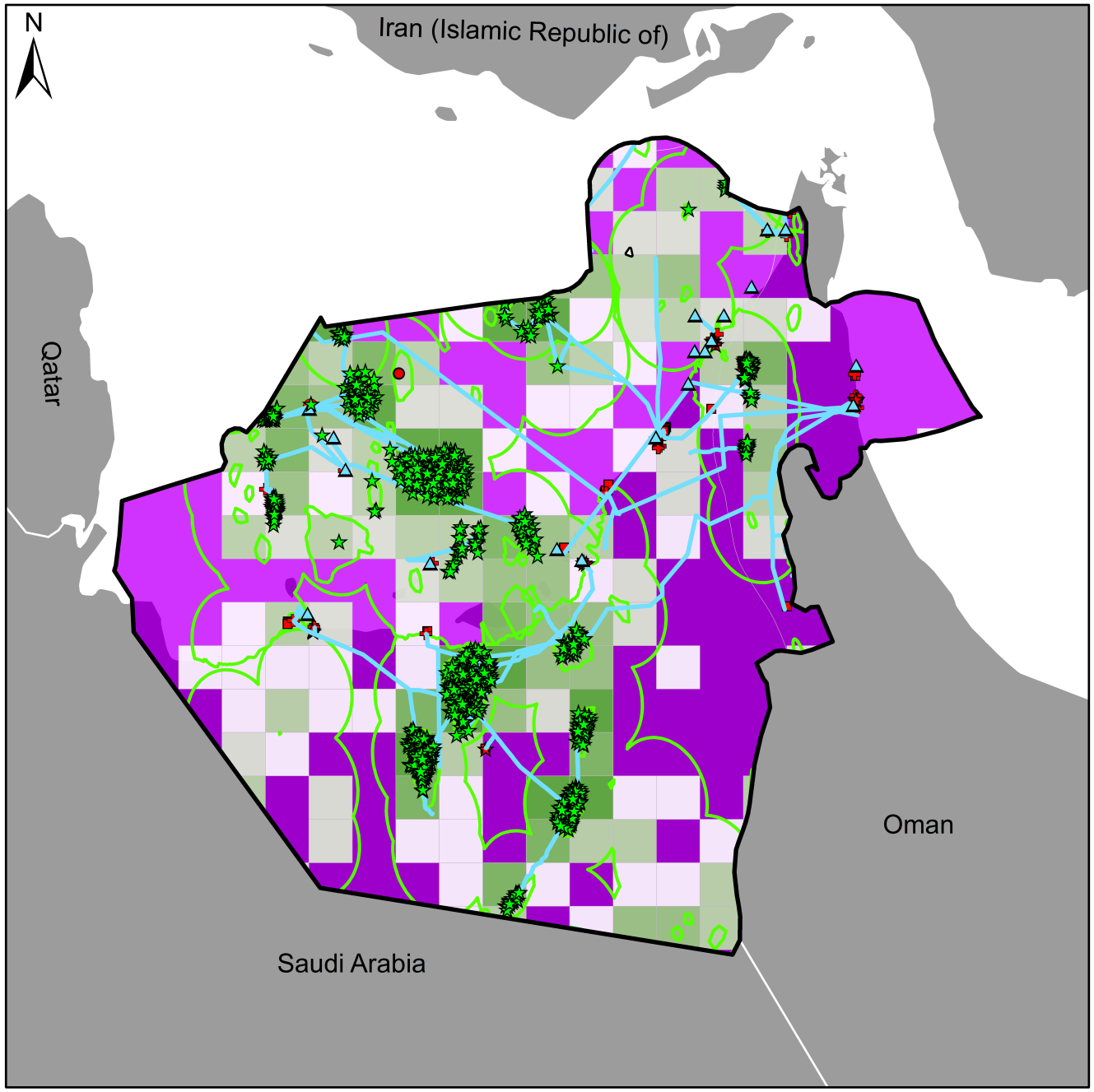

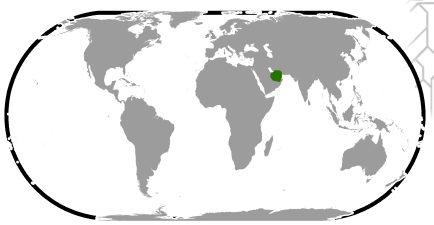

Production & Extraction

- Fields
- Mines
- Platforms & Well Pads
- Underground Storage
- Wells

Well Density Vector Grid
number of wells per grid cell

- 1
- 2
- 3 – 10
- 11 – 20
- 21 – 50
- 51 – 1,000
- 1,001 – 13,565

Transport

- Pipelines
- Ports
- Railways

Geology

- Basins

Facilities & Installations

- LNG
- Power Plants
- Processing Plants
- Refineries
- Stations
- Storage

United Kingdom - Catalog of Oil & Gas Infrastructure

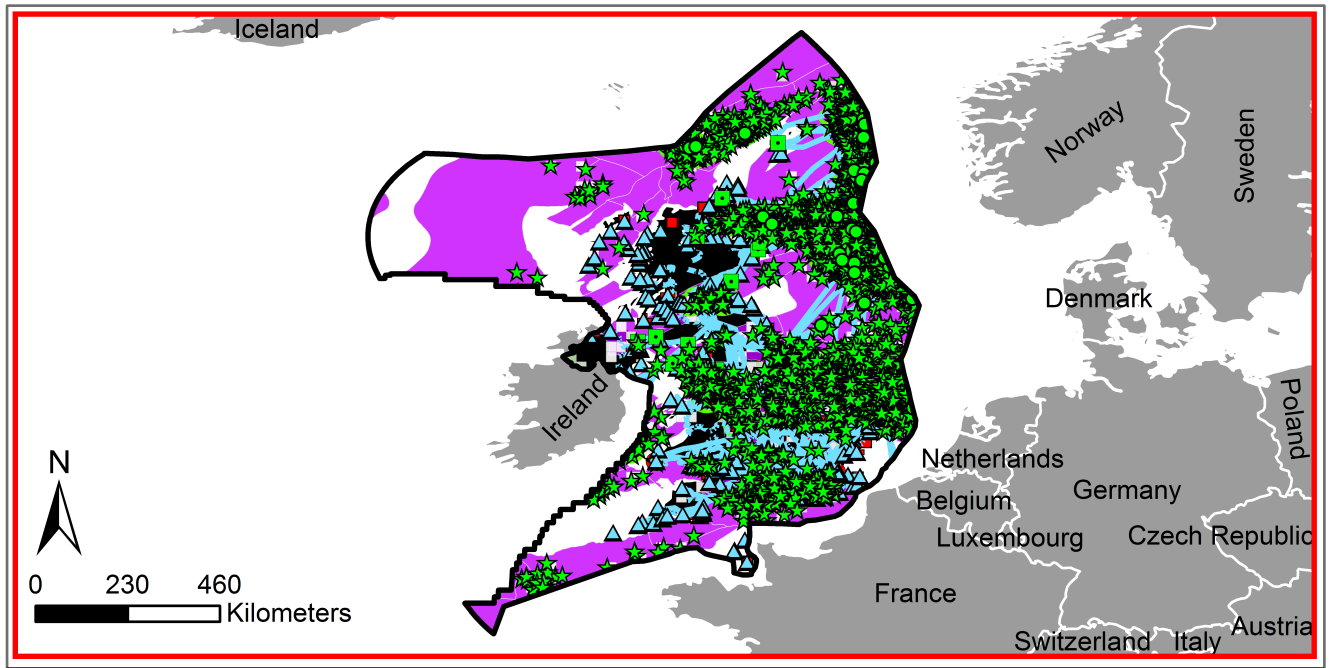

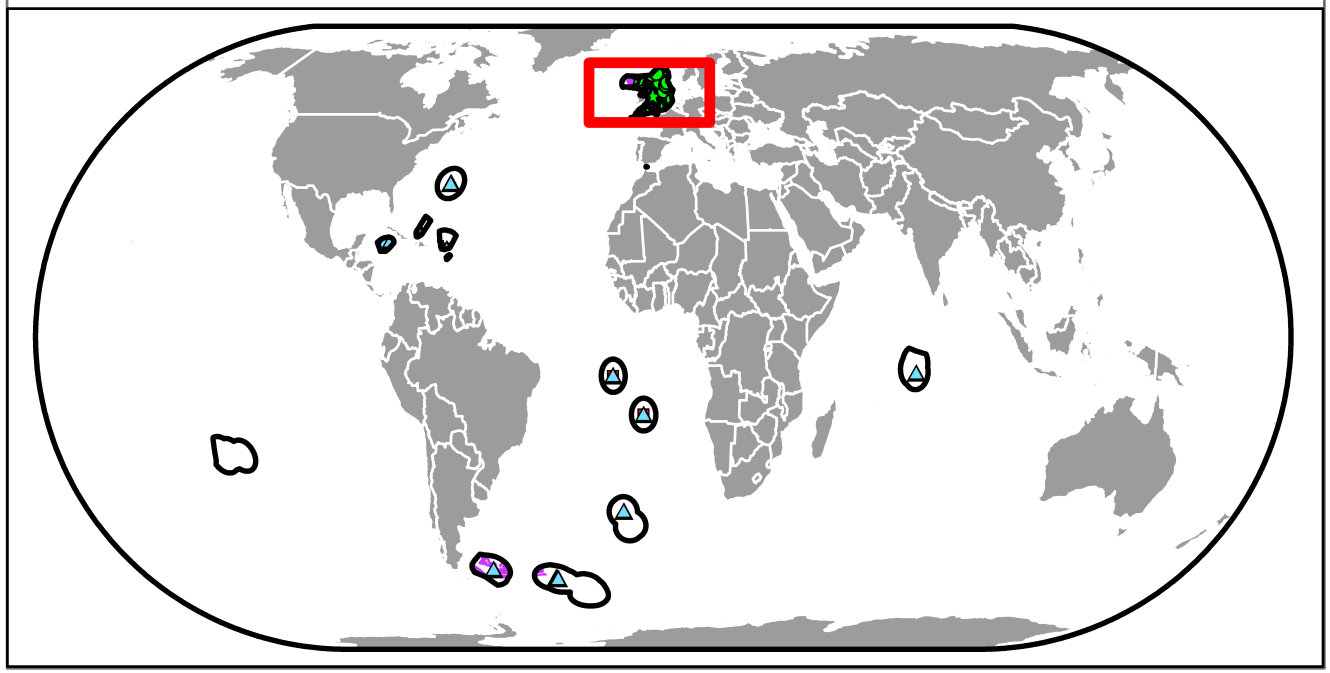

0 2,875 5,750 11,500 17,250
Kilometers

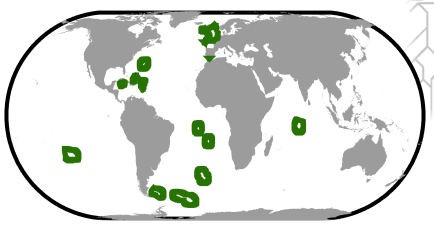

Production & Extraction

- Fields
- Mines
- Platforms & Well Pads
- Underground Storage
- Wells

Well Density Vector Grid
number of wells per grid cell

- 1
- 2
- 3 – 10
- 11 – 20
- 21 – 50
- 51 – 1,000
- 1,001 – 13,565

Transport

- Pipelines
- Ports
- Railways

Geology

- Basins

Facilities & Installations

- LNG
- Power Plants
- Processing Plants
- Refineries
- Stations
- Storage

United Republic of Tanzania - Catalog of Oil & Gas Infrastructure

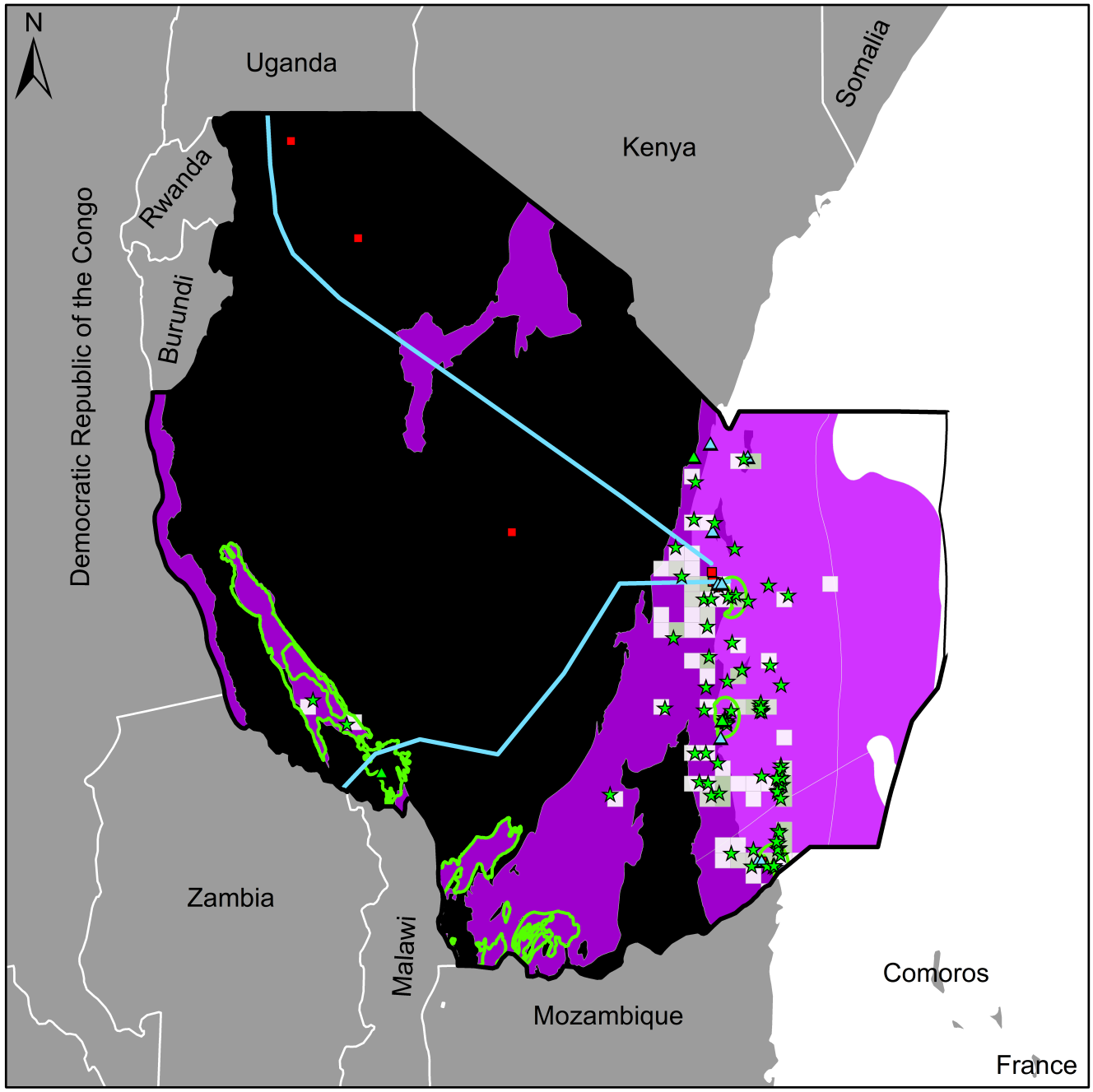

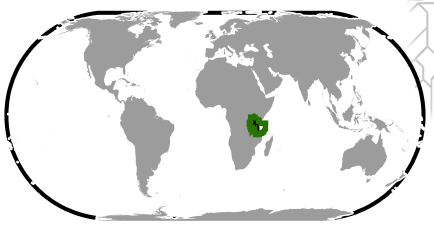

Production & Extraction

- Fields
- Mines
- Platforms & Well Pads
- Underground Storage
- Wells

Well Density Vector Grid
number of wells per grid cell

- 1
- 2
- 3 – 10
- 11 – 20
- 21 – 50
- 51 – 1,000
- 1,001 – 13,565

Transport

- Pipelines
- Ports
- Railways

Geology

- Basins

Facilities & Installations

- LNG
- Power Plants
- Processing Plants
- Refineries
- Stations
- Storage

United States of America - Catalog of Oil & Gas Infrastructure

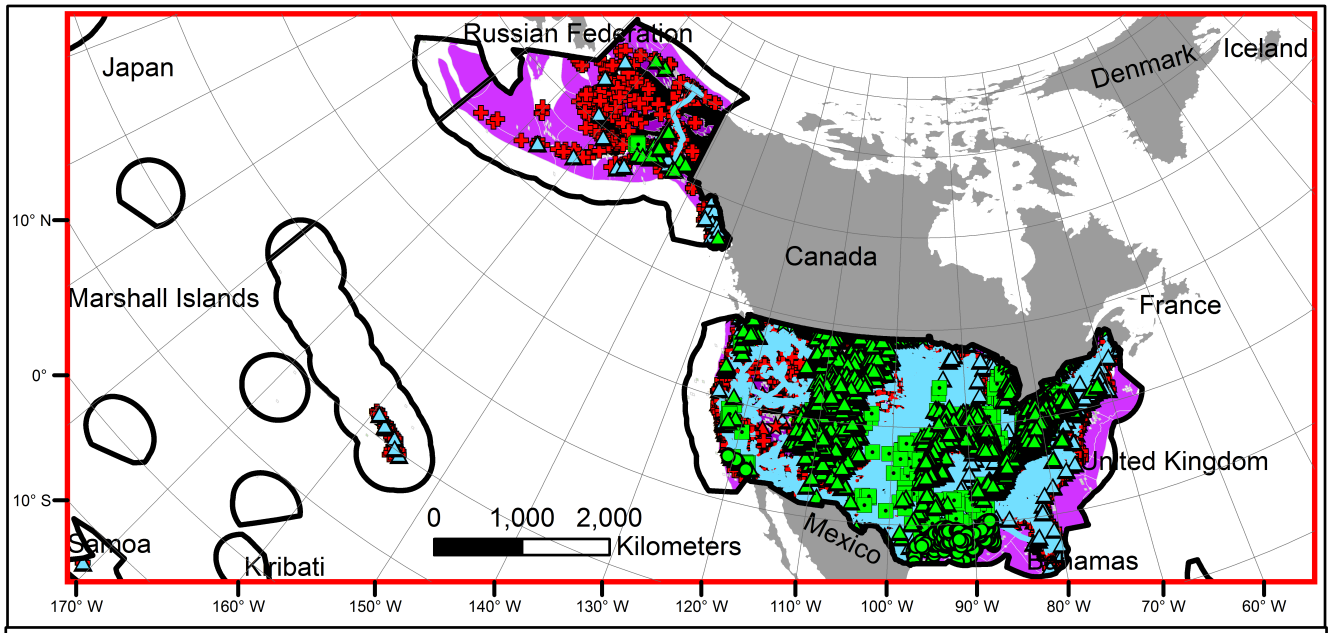

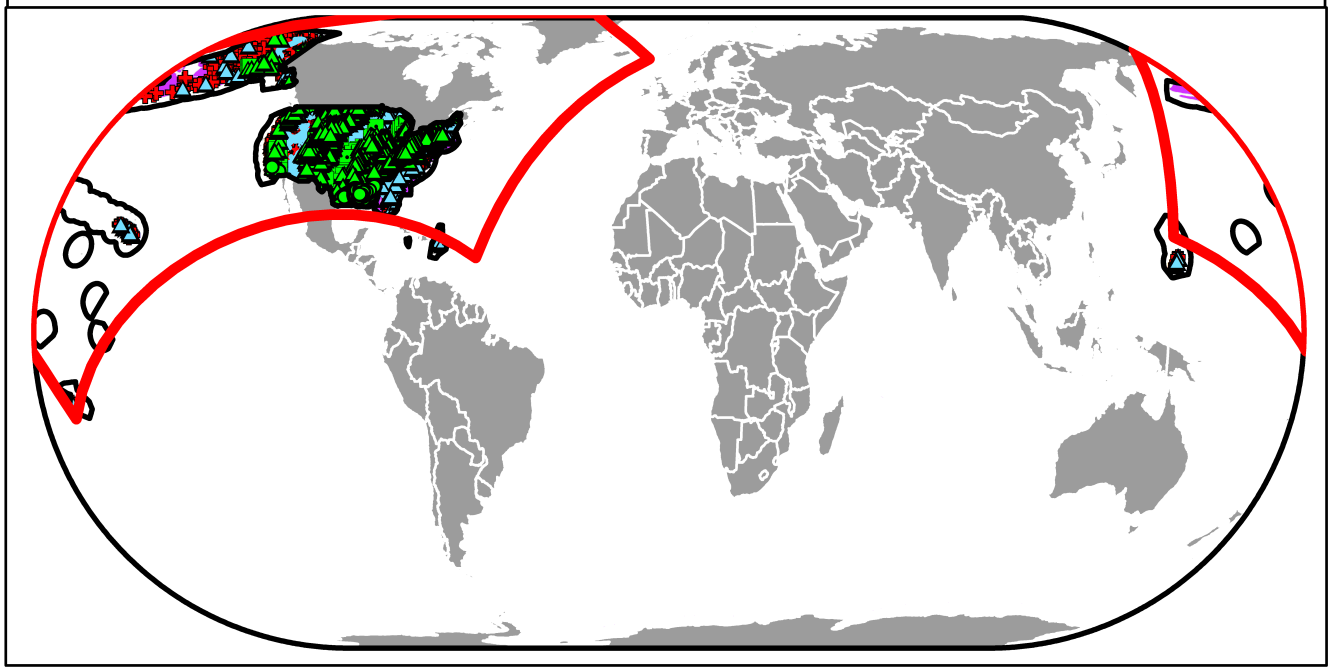

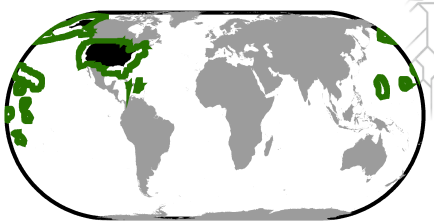

Production & Extraction

- Fields
- Mines
- Platforms & Well Pads
- Underground Storage
- Wells

Well Density Vector Grid
number of wells per grid cell

- 1
- 2
- 3 – 10
- 11 – 20
- 21 – 50
- 51 – 1,000
- 1,001 – 13,565

Transport

- Pipelines
- Ports
- Railways

Geology

- Basins

Facilities & Installations

- LNG
- Power Plants
- Processing Plants
- Refineries
- Stations
- Storage

Uruguay - Catalog of Oil & Gas Infrastructure

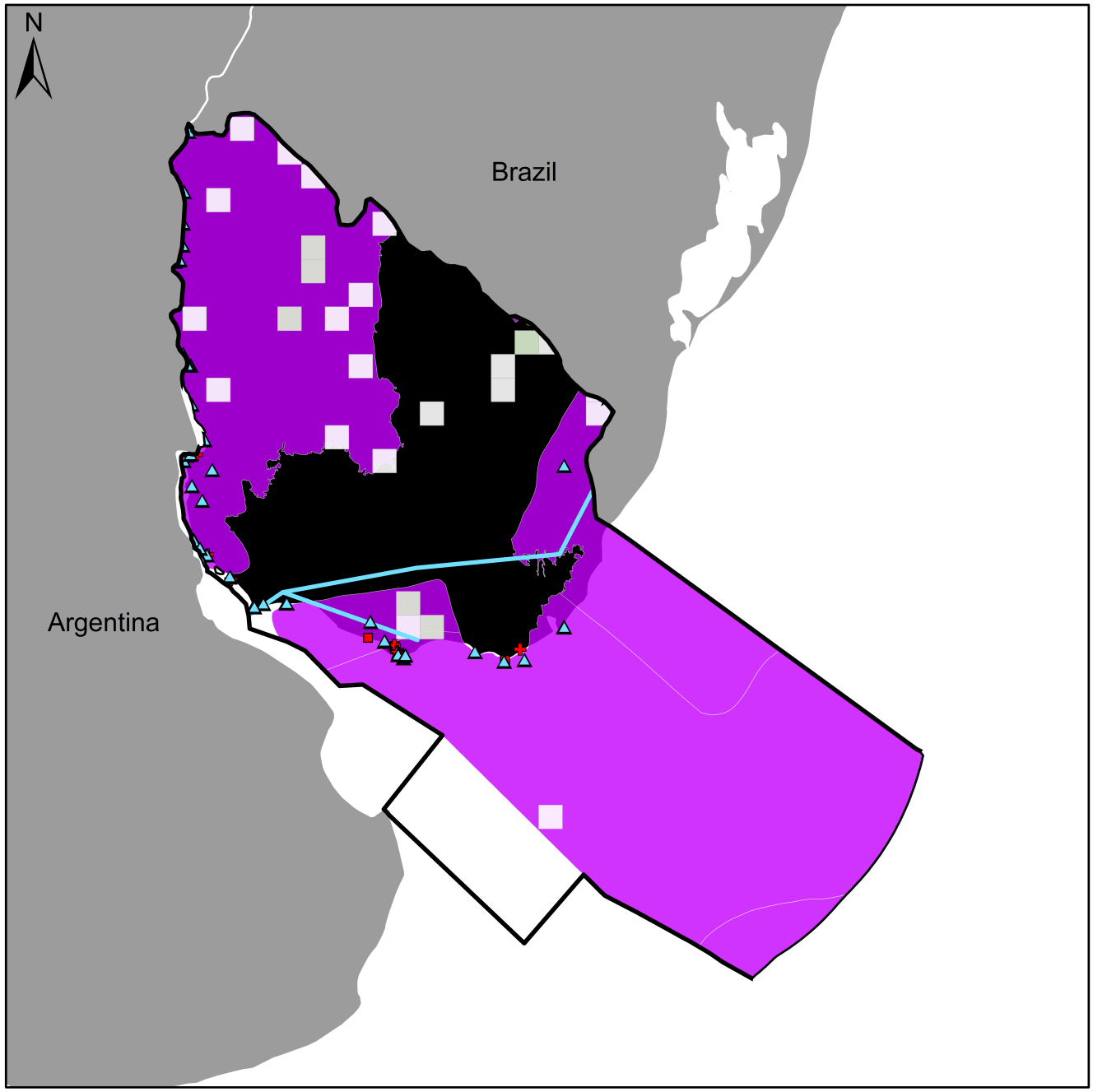

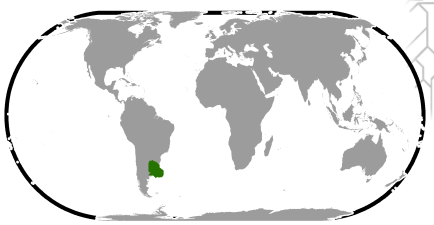

Production & Extraction

- Fields
- Mines
- Platforms & Well Pads
- Underground Storage
- Wells

Well Density Vector Grid
number of wells per grid cell

- 1
- 2
- 3 – 10
- 11 – 20
- 21 – 50
- 51 – 1,000
- 1,001 – 13,565

Transport

- Pipelines
- Ports
- Railways

Geology

- Basins

Facilities & Installations

- LNG
- Power Plants
- Processing Plants
- Refineries
- Stations
- Storage

Uzbekistan - Catalog of Oil & Gas Infrastructure

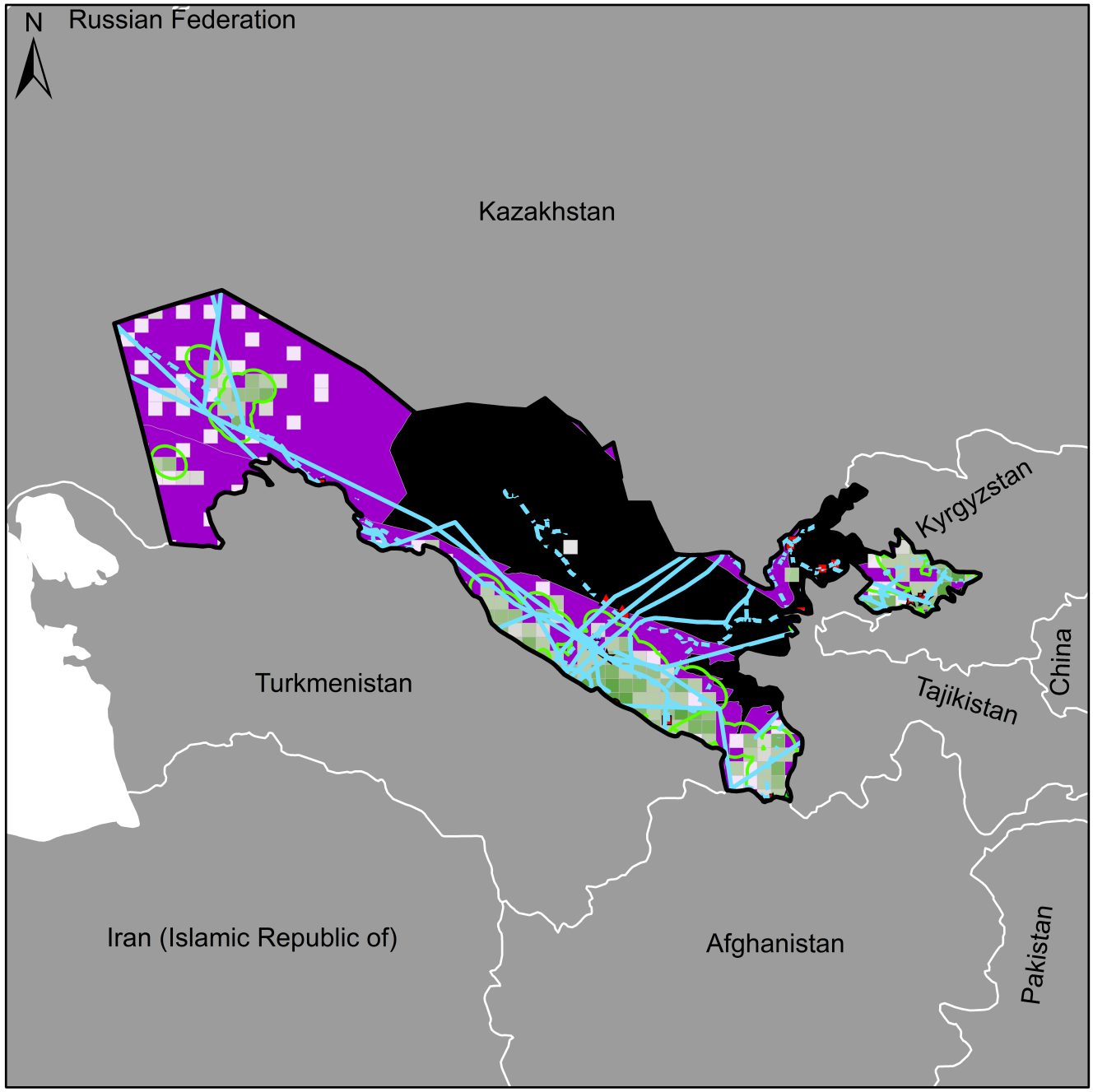

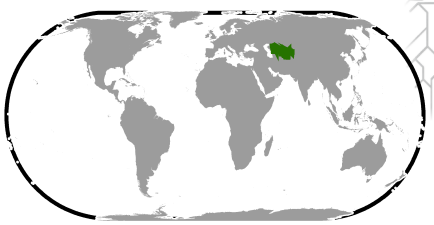

Production & Extraction

- Fields
- Mines
- Platforms & Well Pads
- Underground Storage
- Wells

Well Density Vector Grid
number of wells per grid cell

- 1
- 2
- 3 – 10
- 11 – 20
- 21 – 50
- 51 – 1,000
- 1,001 – 13,565

Transport

- Pipelines
- Ports
- Railways

Geology

- Basins

Facilities & Installations

- LNG
- Power Plants
- Processing Plants
- Refineries
- Stations
- Storage

Vanuatu - Catalog of Oil & Gas Infrastructure

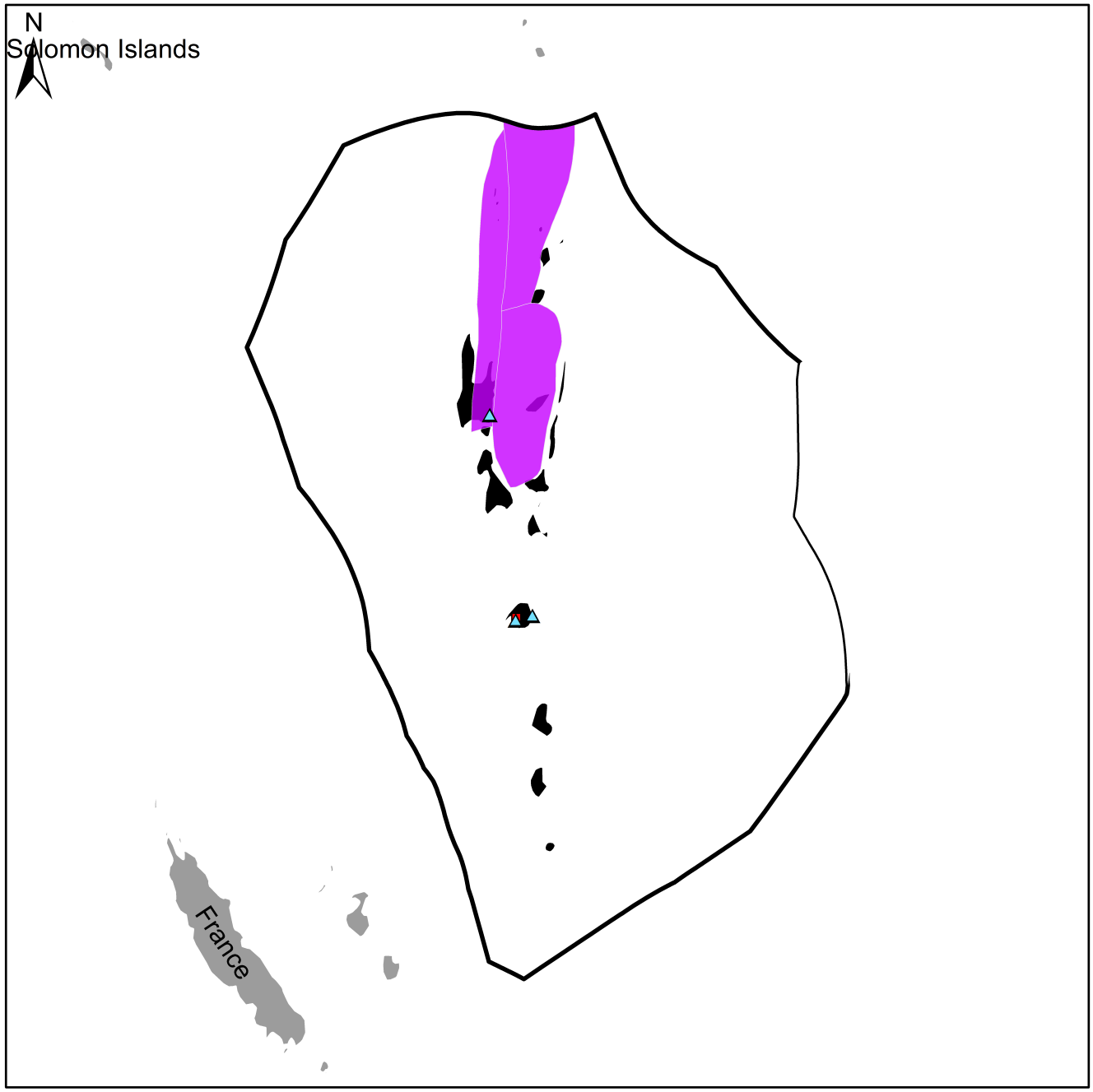

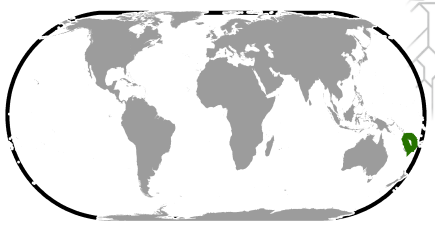

Production & Extraction

- Fields
- Mines
- Platforms & Well Pads
- Underground Storage
- Wells

Well Density Vector Grid
number of wells per grid cell

- 1
- 2
- 3 – 10
- 11 – 20
- 21 – 50
- 51 – 1,000
- 1,001 – 13,565

Transport

- Pipelines
- Ports
- Railways

Geology

- Basins

Facilities & Installations

- LNG
- Power Plants
- Processing Plants
- Refineries
- Stations
- Storage

Venezuela, Bolivarian Republic of - Catalog of Oil & Gas Infrastructu

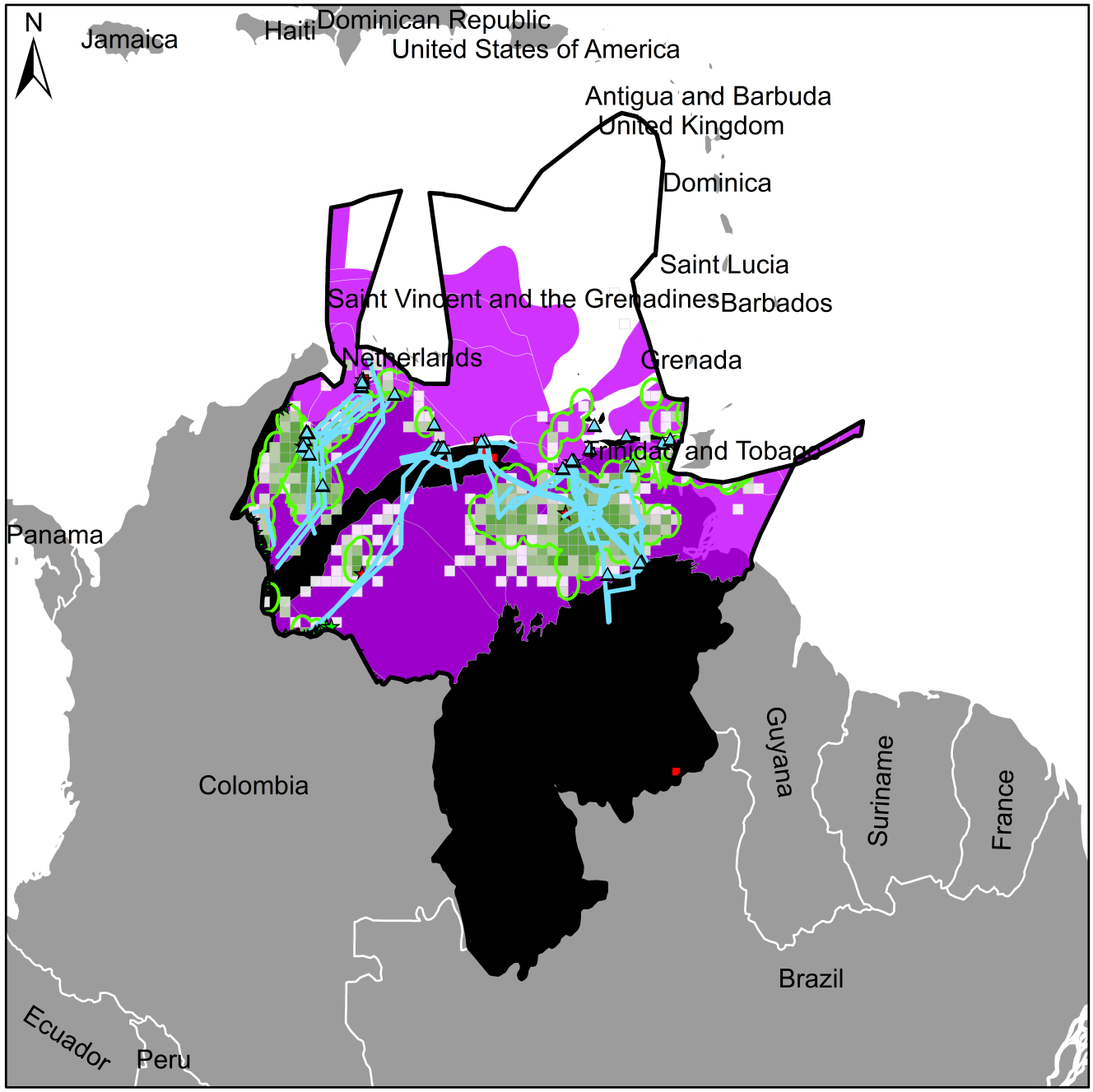

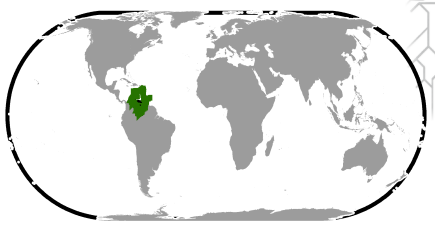

Production & Extraction

- Fields
- Mines
- Platforms & Well Pads
- Underground Storage
- Wells

Well Density Vector Grid
number of wells per grid cell

- 1
- 2
- 3 – 10
- 11 – 20
- 21 – 50
- 51 – 1,000
- 1,001 – 13,565

Transport

- Pipelines
- Ports
- Railways

Geology

- Basins

Facilities & Installations

- LNG
- Power Plants
- Processing Plants
- Refineries
- Stations
- Storage

Viet Nam - Catalog of Oil & Gas Infrastructure

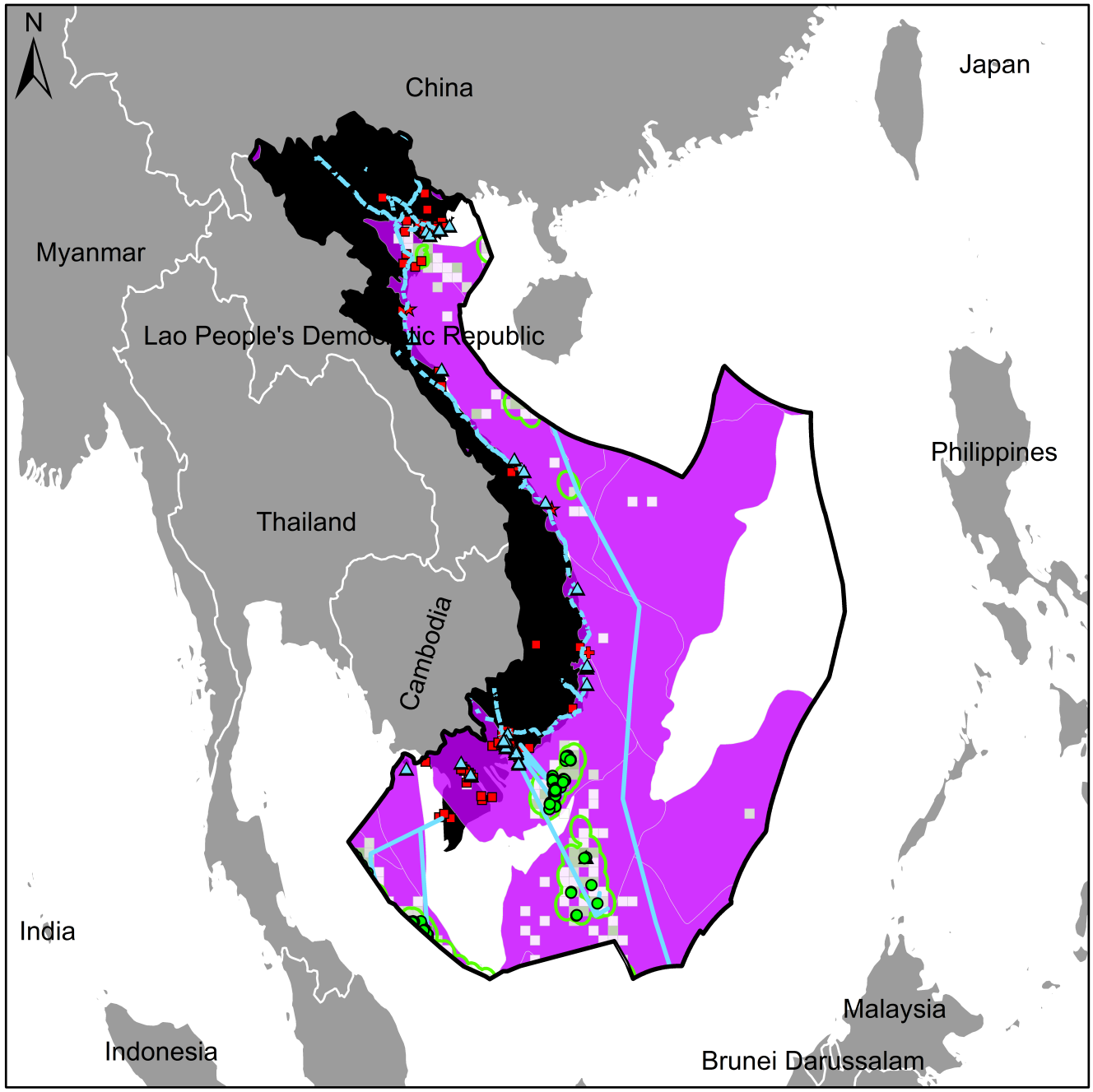

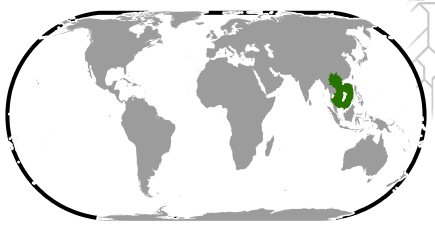

Production & Extraction

- Fields
- Mines
- Platforms & Well Pads
- Underground Storage
- Wells

Well Density Vector Grid
number of wells per grid cell

- 1
- 2
- 3 – 10
- 11 – 20
- 21 – 50
- 51 – 1,000
- 1,001 – 13,565

Transport

- Pipelines
- Ports
- Railways

Geology

- Basins

Facilities & Installations

- LNG
- Power Plants
- Processing Plants
- Refineries
- Stations
- Storage

Yemen - Catalog of Oil & Gas Infrastructure

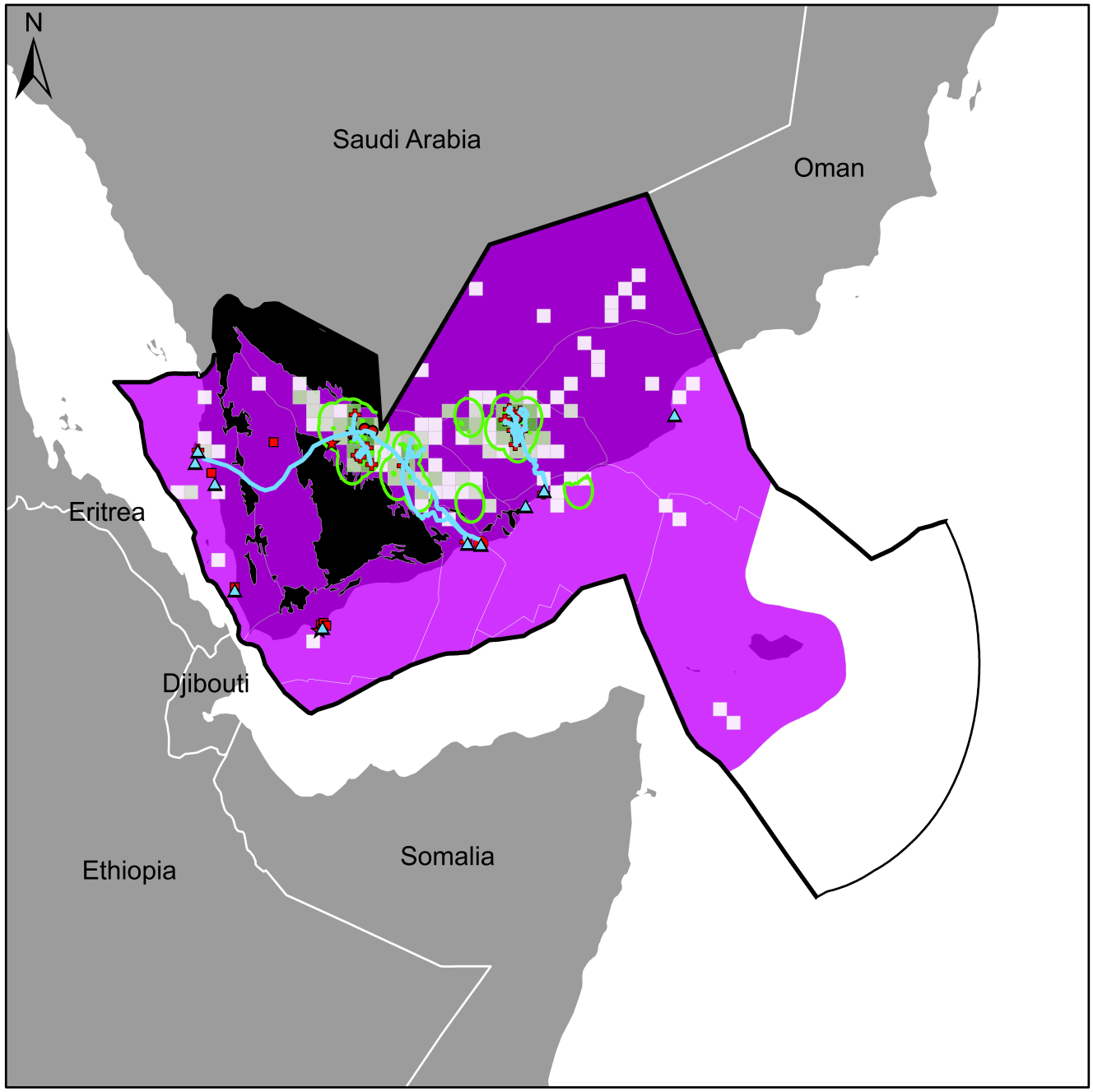

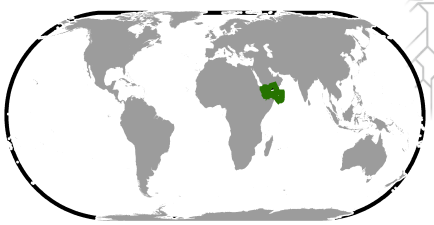

Production & Extraction

- Fields
- Mines
- Platforms & Well Pads
- Underground Storage
- Wells

Well Density Vector Grid
number of wells per grid cell

- 1
- 2
- 3 – 10
- 11 – 20
- 21 – 50
- 51 – 1,000
- 1,001 – 13,565

Transport

- Pipelines
- Ports
- Railways

Geology

- Basins

Facilities & Installations

- LNG
- Power Plants
- Processing Plants
- Refineries
- Stations
- Storage

Zambia - Catalog of Oil & Gas Infrastructure

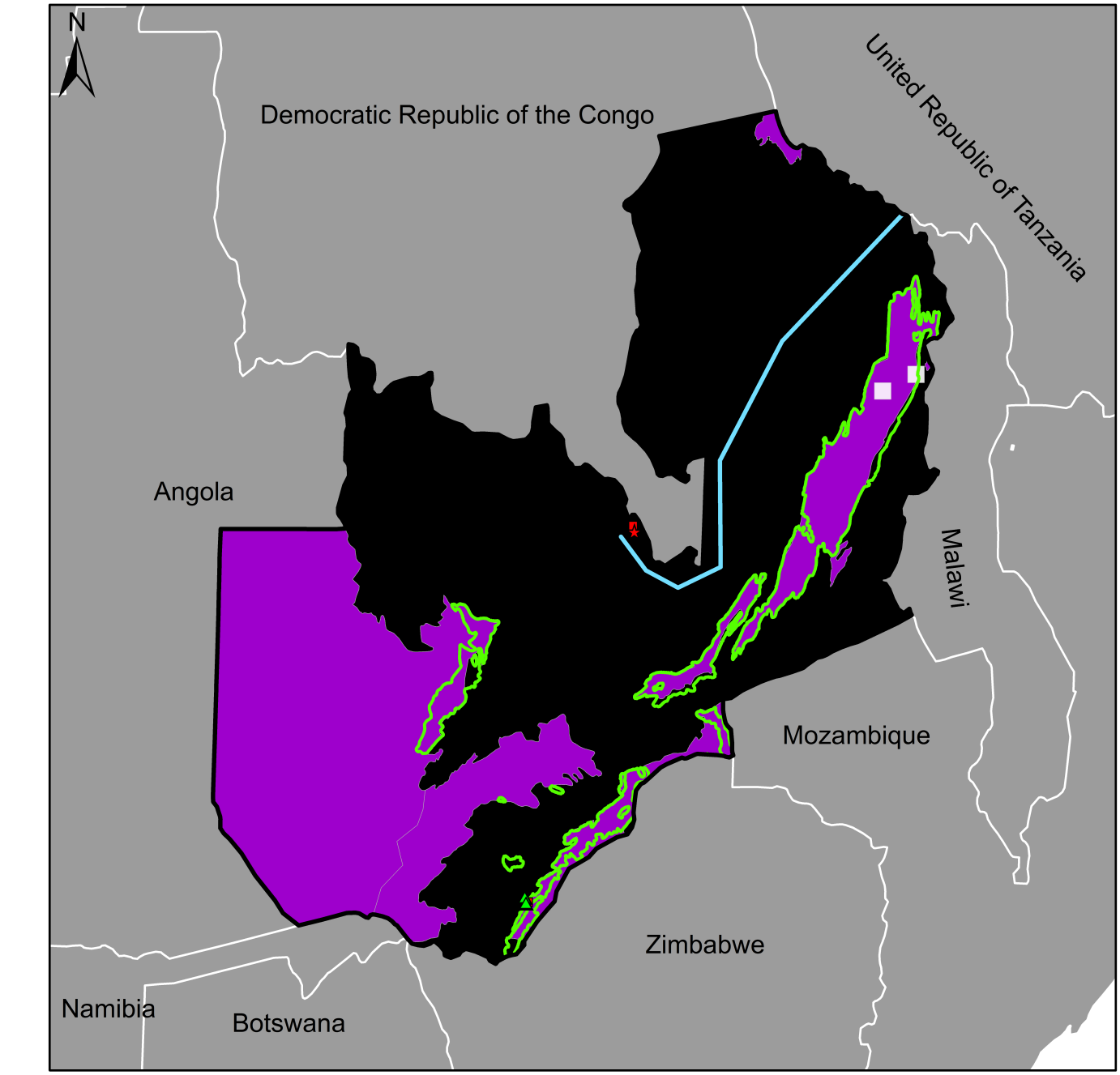

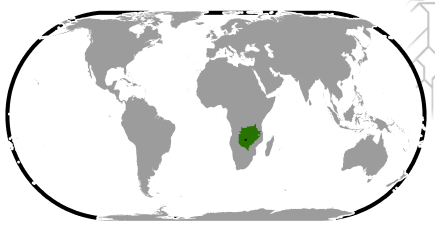

Production & Extraction

- Fields
- Mines
- Platforms & Well Pads
- Underground Storage
- Wells

Well Density Vector Grid
number of wells per grid cell

- 1
- 2
- 3 – 10
- 11 – 20
- 21 – 50
- 51 – 1,000
- 1,001 – 13,565

Transport

- Pipelines
- Ports
- Railways

Geology

- Basins

Facilities & Installations

- LNG
- Power Plants
- Processing Plants
- Refineries
- Stations
- Storage

Zimbabwe - Catalog of Oil & Gas Infrastructure

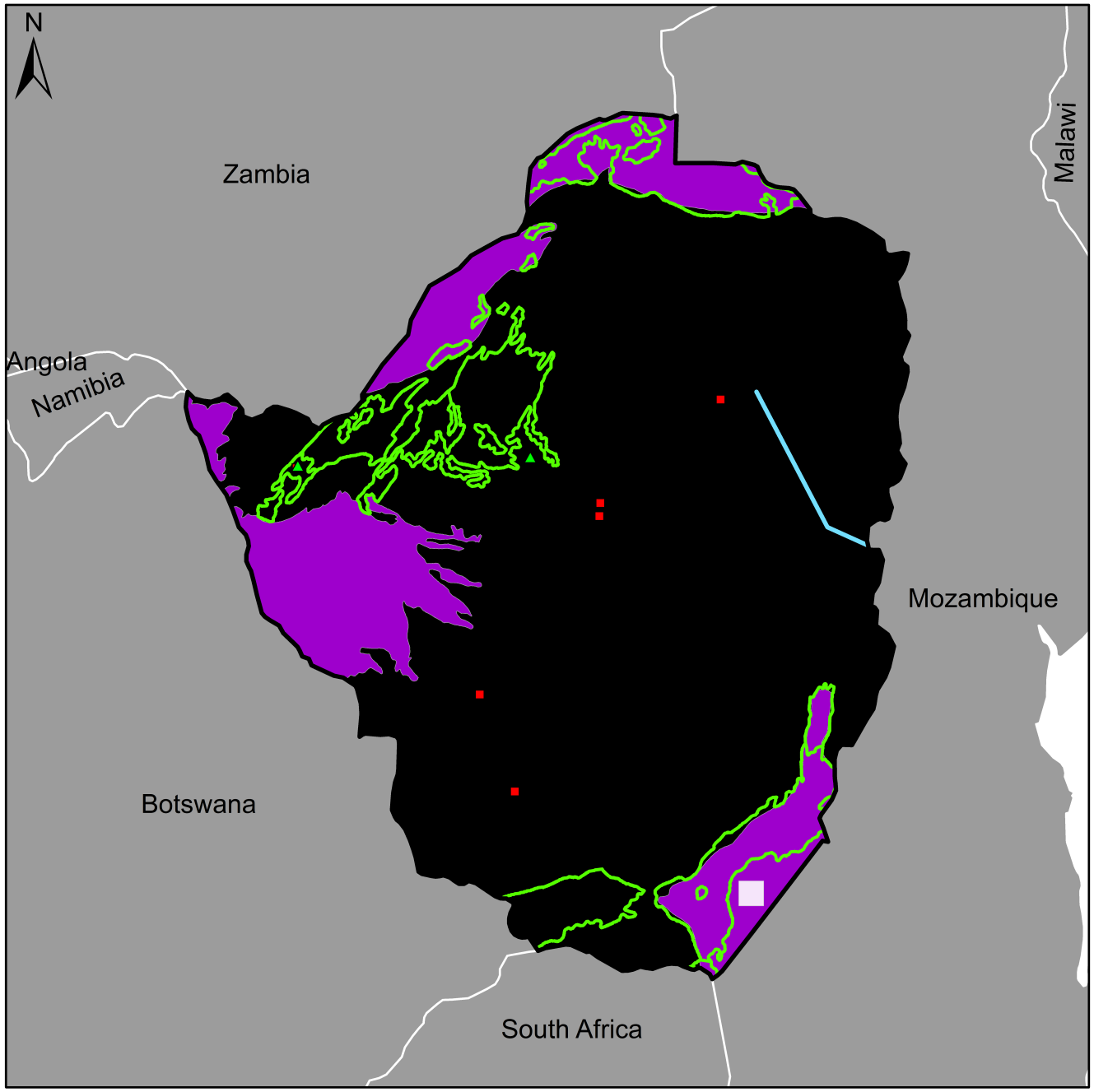

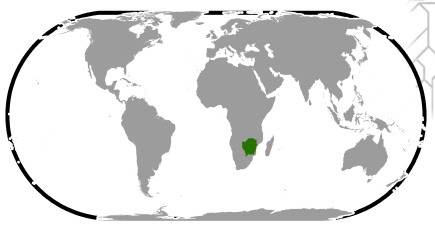

Production & Extraction

- Fields
- Mines
- Platforms & Well Pads
- Underground Storage
- Wells

Well Density Vector Grid
number of wells per grid cell

- 1
- 2
- 3 – 10
- 11 – 20
- 21 – 50
- 51 – 1,000
- 1,001 – 13,565

Transport

- Pipelines
- Ports
- Railways

Geology

- Basins

Facilities & Installations

- LNG
- Power Plants
- Processing Plants
- Refineries
- Stations
- Storage